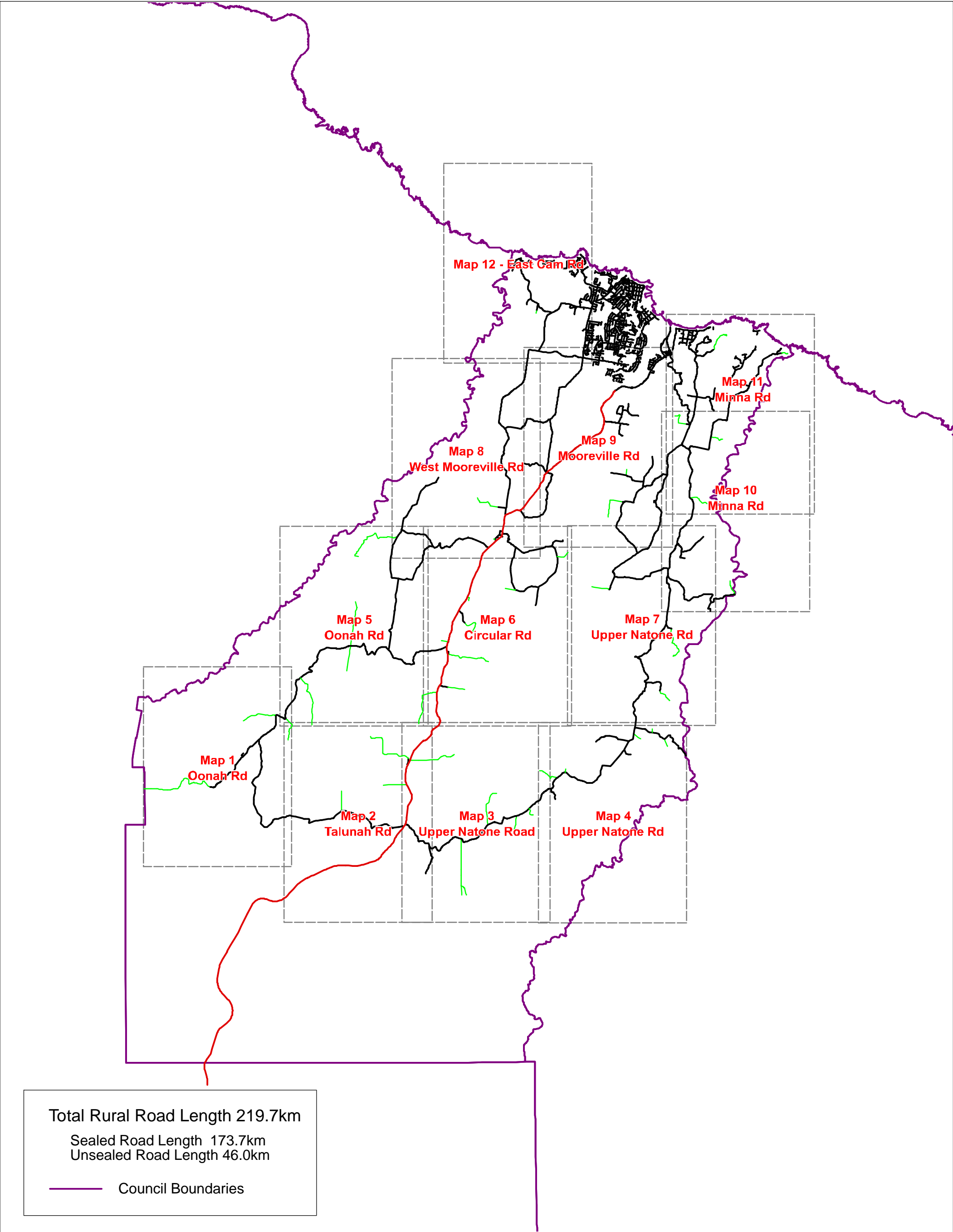


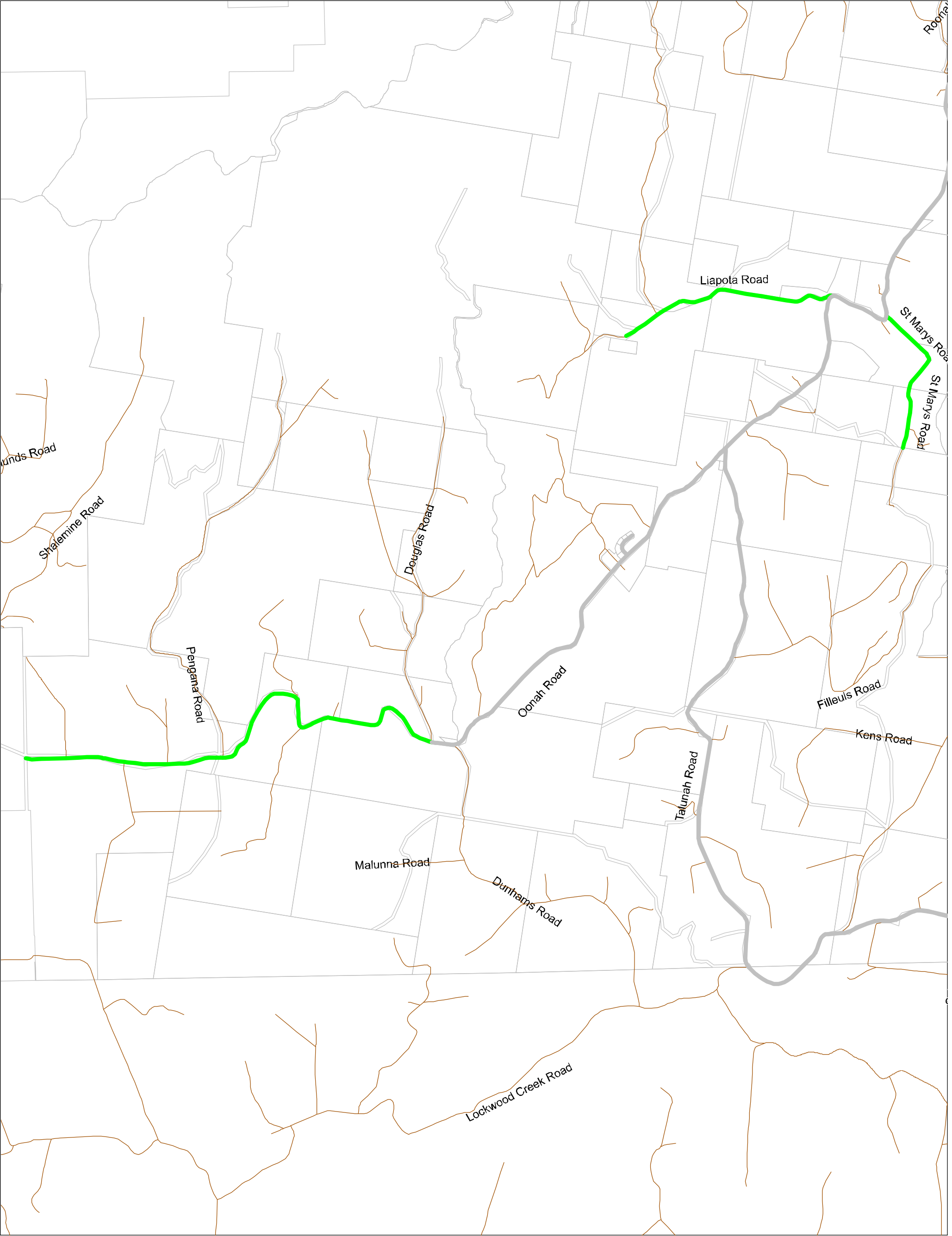
Burnie Council Map



Document Endorsement	
Responsibility:	It is the statutory responsibility of the General Manager to keep up to date the Council Map in accordance with s208 of the <i>Local Government Act 1993</i> . It is the responsibility of the Director Operations to oversee the maintenance of the Council Map records through the asset and GIS system. It is the responsibility of the Governance Unit to maintain this document in the corporate document framework.
Minute Reference:	Item AO181-23
Council Meeting Date:	28 November 2023
Strategic Plan Reference:	<i>Making a Better Burnie 2044</i> Enabler: Data – to inform our decisions and measure our performance
Previous Document Replaced:	This document replaces the previous document Council Map version 9.0 dated 27 September 2022 (Item AO174-22).
Date of Commencement:	29 November 2023
Publication of document:	Members of the public may access this document at the City Offices or on Council's website (www.burnie.net)
Document Content:	The Urban Roads Index and Maps and Rural Roads Index and Maps together comprise the Council Map REG-CCS-CG-016



<u>Road Name</u>	<u>Map</u>	<u>(m)</u>	<u>Road Name</u>	<u>Map</u>	<u>(m)</u>
Algona Avenue	11	1,781.6	Martin Place	1	188.2
Applebys Road	4	1,582.1	Maydena Road	10, 11	1,841.4
Arlington Place	11	204.9	Menaire Road	9	1,409.1
Batzek Road	2	858.3	Menne Road	6	304.1
Bellavista Road	9	635.4	Metaira Road	8, 9	3,336.6
Bianci Road	3, 4	991.7	Minna Road	9,10, 11	7,194.0
Bissett Place	11	240.0	Mooreville Road	9	5,672.1
Blythe Road	3, 4	556.0	Morris Road	7, 10	479.3
Bower Circuit	11	456.3	Natone Road	7, 10, 11	6,160.0
Breffny Road	9	570.1	Neena Road	2,3	1,025.7
Camena Road	7, 10	4,334.8	North Prospect Road	5, 8	3,016.3
Cartledge Road	3	399.5	Oonah Road	1, 5, 6	19,458.9
Cascade Road	9	1,755.3	Osborns Road	3	647.6
Charlton Close	11	159.9	Penima Road	8	1,467.9
Circular Road	6, 8, 9	8,010.9	Pet Road	6	1,115.9
Clarkes Road	7	1,401.7	Poimena Road	8, 9	2,367.8
Coppins Road	2, 5	2,315.4	Prior Crescent	11	183.4
Crown Circuit	11	527.7	Rawlings Road	9	1,380.4
Darling Road	6, 9	659.5	Riverton Road	4	346.3
Dear Road	6, 7	567.9	Rogetta Road	3	2,546.6
Devonshire Drive	11	2,890.6	Rutherford Road	10, 11	1,101.8
Eighteen Mile Road	2, 3	2,724.6	Serpentine Road	5, 8	2,140.4
Ellis Road	9	449.2	South Prospect Road	5, 8	6,174.3
Emmertons Road	10	646.1	South Riana Road	4	3,016.7
Emu Vale Road	9	235.0	St Marys Road	1, 2, 5	1,128.1
Falls Road	3	1,670.1	Stowport Road	10, 11	5,543.3
Fern Glade Road	9, 10, 11	4,189.1	Sunny Place	11	124.1
Glance Creek Road	7, 9, 10, 11	5,293.4	Sushames Road	3	429.5
Grealeys Road	7	183.7	Talunah Road	1, 2, 3	11,280.1
Greta Road	4, 7	1,820.1	Tena Road	2, 3, 5, 6	1,958.8
Grooms Road	4	149.6	Three Mile Line Road	9	2,052.3
Guide Road	5, 6, 8	5,745.3	Upper Natone Road	2, 3, 4, 7, 10	22,440.3
Hayes Road	4	359.7	Upper Stowport Road	7, 9, 10, 11	7,378.0
Highclere Road	6	1,610.6	Warra Road	9	1,559.1
Illoura Road	9	881.1	West Maydena Road	11	413.0
Iron Mine Road	10, 11	865.8	West Mooreville Road	8, 9	10,373.1
Jameson Road	9	129.1	West Ridgley Road	5, 6, 8	4,761.7
Kara Road	2, 3	1,304.1	Winforton Avenue	11	201.1
Keetanah Road	7	1,892.5	Youralla Road	6	2,015.8
Kelare Road	7, 10	491.3			
Kilburn Road	9	265.8			
Kings Road	4	390.0			
Kingsclere Road	2, 3, 6	2,828.2			
Kookaburra Hill Drive	10, 11	568.2			
Laoona Road	8, 9	1,224.4			
Lenna Road	6	444.1			
Letteene Road	11	2,043.4			
Liapota Road	1, 5	1,599.7			
Loonah Road	7, 10	1,671.0			
Lottah Road	7, 10	2,562.6			
Loynee Rd	7	121.6			

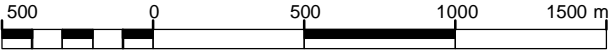


Map 1 - Oonah Rd

Legend

- State Highways
- Council Roads - Sealed
- Council Roads - Unsealed
- Private Roads, Tracks, Other

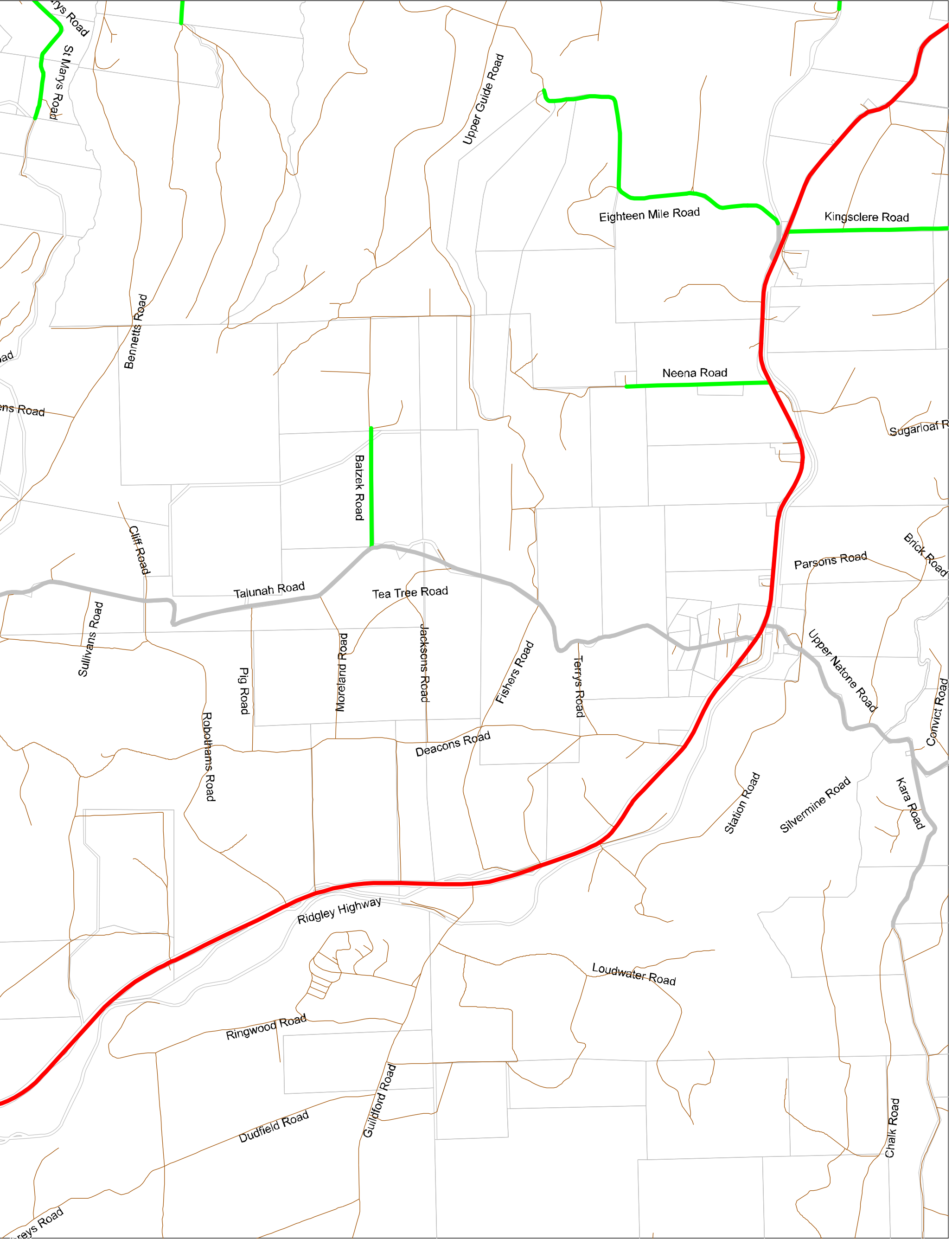
- Roads Council to Construct (Highway Act)
- Roads Leased (Highway Act)
- Stormwater District
- Stormwater Pipe



Scale 1:25,000

This page forms part of the Council Map REG-CCS-CG-016 v10.0 approved by Council on 28 November 2023



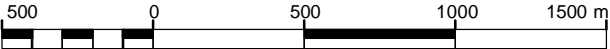


Map 2 - Talunah Rd

Legend

- State Highways
- Council Roads - Sealed
- Council Roads - Unsealed
- Private Roads, Tracks, Other

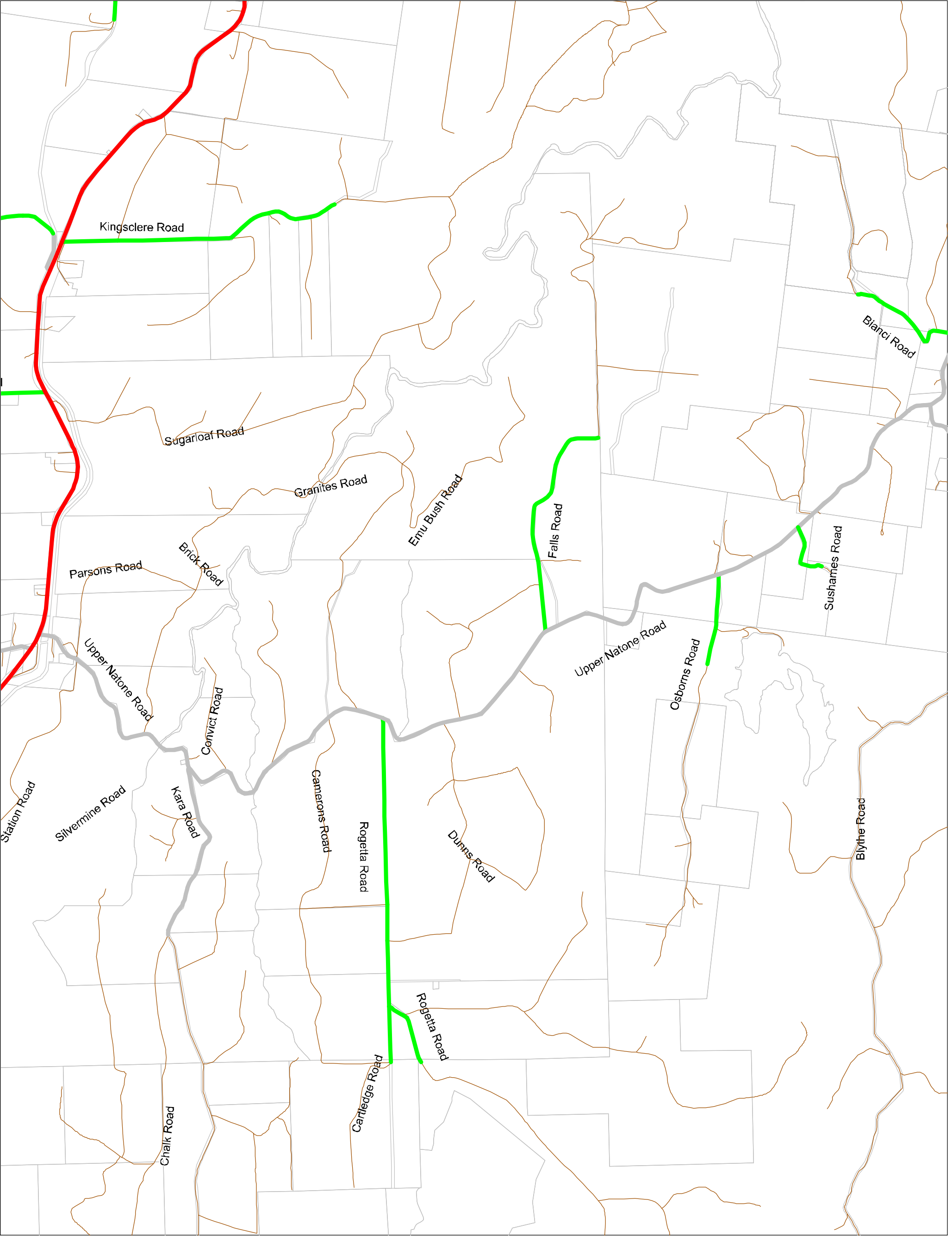
- Roads Council to Construct (Highway Act)
- Roads Leased (Highway Act)
- Stormwater District
- Stormwater Pipe



Scale 1:25,000

This page forms part of the Council Map REG-CCS-CG-016 v10.0 approved by Council on 28 November 2023



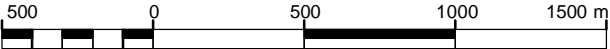


Map 3 - Upper Natone Rd

Legend

- State Highways
- Council Roads - Sealed
- Council Roads - Unsealed
- Private Roads, Tracks, Other

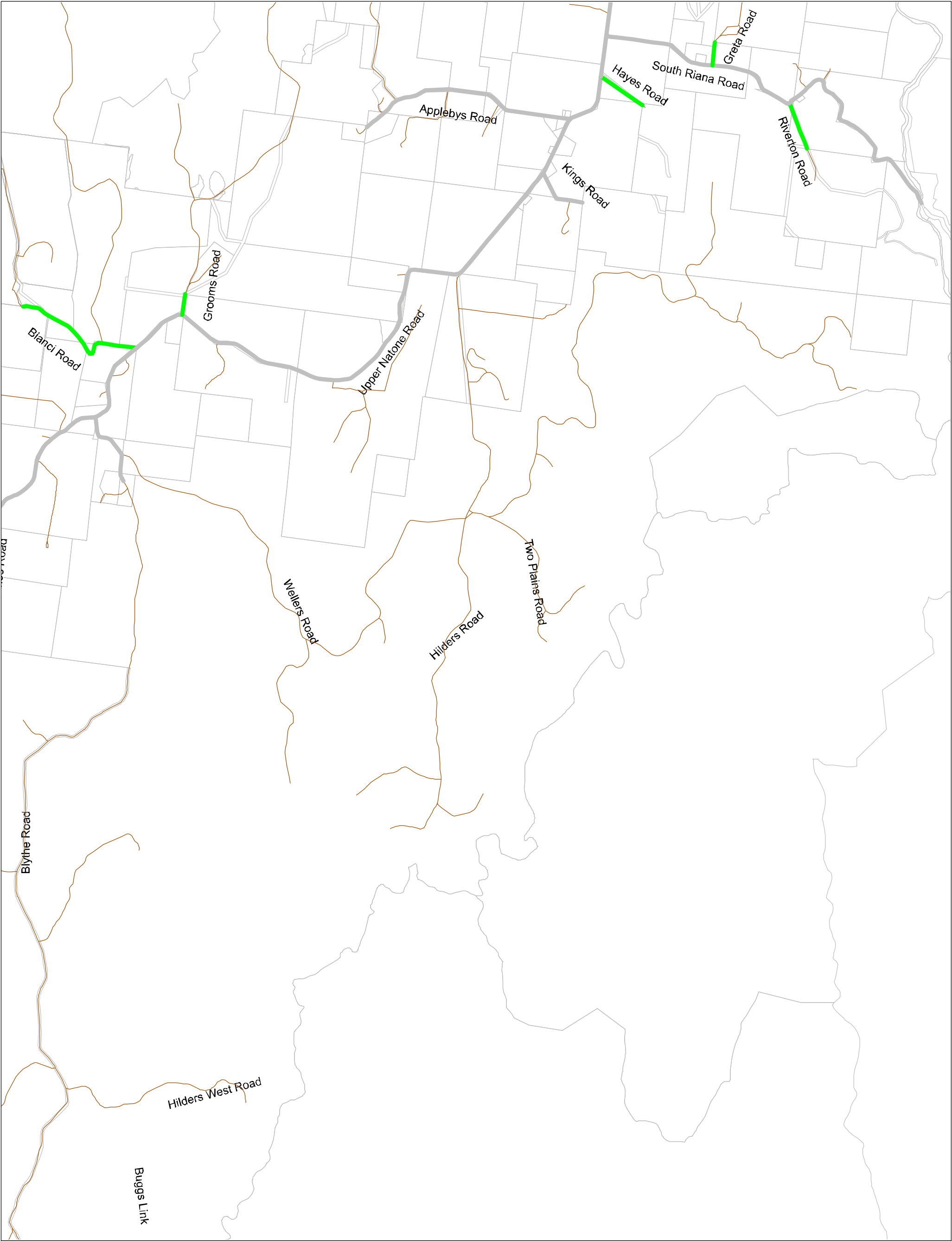
- Roads Council to Construct (Highway Act)
- Roads Leased (Highway Act)
- Stormwater District
- Stormwater Pipe



Scale 1:25,000

This page forms part of the Council Map REG-CCS-CG-016 v10.0 approved by Council on 28 November 2023

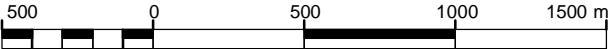




Map 4 - Upper Natone Rd

Legend

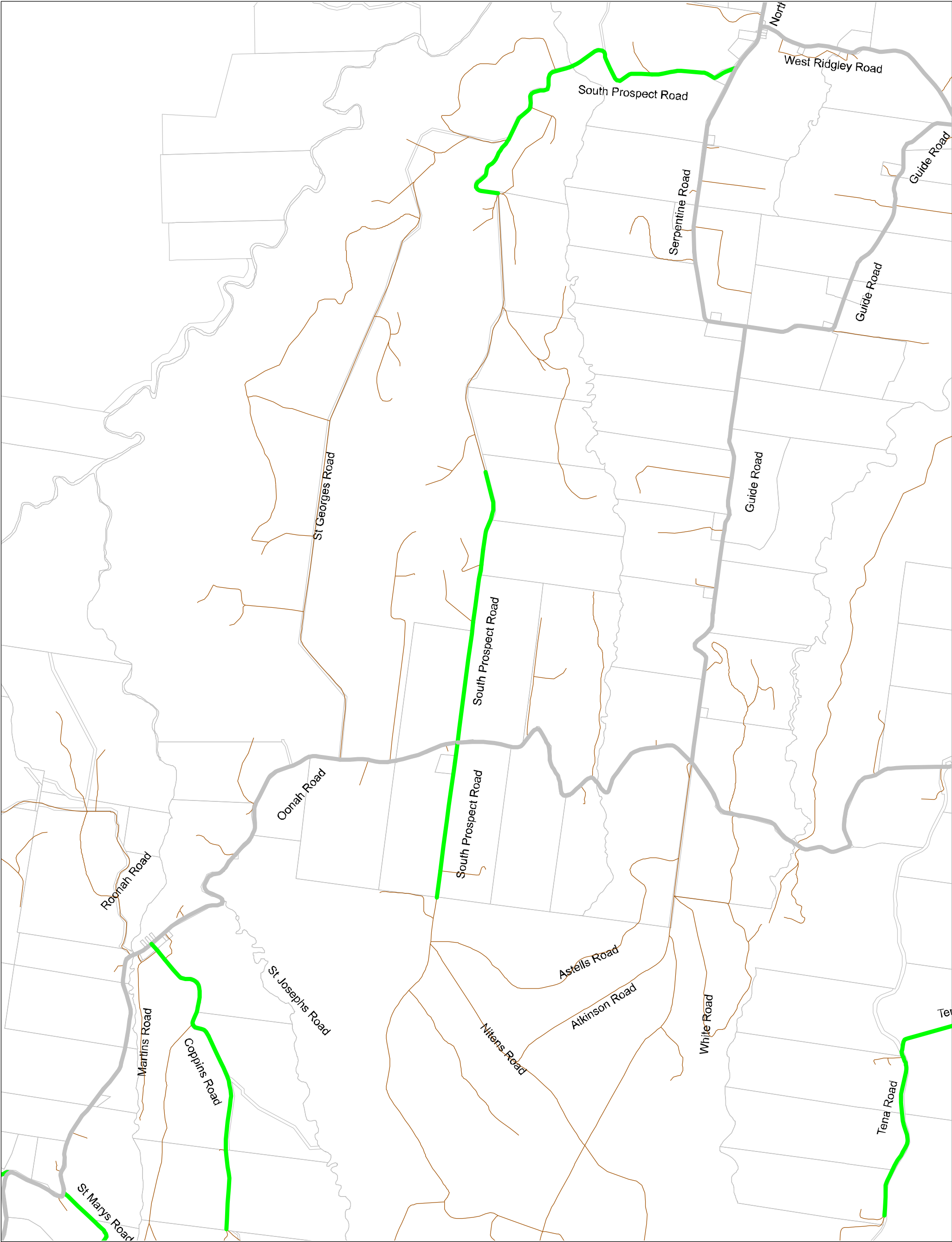
- State Highways
- Council Roads - Sealed
- Council Roads - Unsealed
- Private Roads, Tracks, Other
- Roads Council to Construct (Highway Act)
- Roads Leased (Highway Act)
- Stormwater District
- Stormwater Pipe



Scale 1:25,000

This page forms part of the Council Map REG-CCS-CG-016 v10.0 approved by Council on 28 November 2023



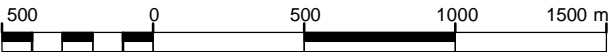


Map 5 - Oonah Rd

Legend

- State Highways
- Council Roads - Sealed
- Council Roads - Unsealed
- Private Roads, Tracks, Other

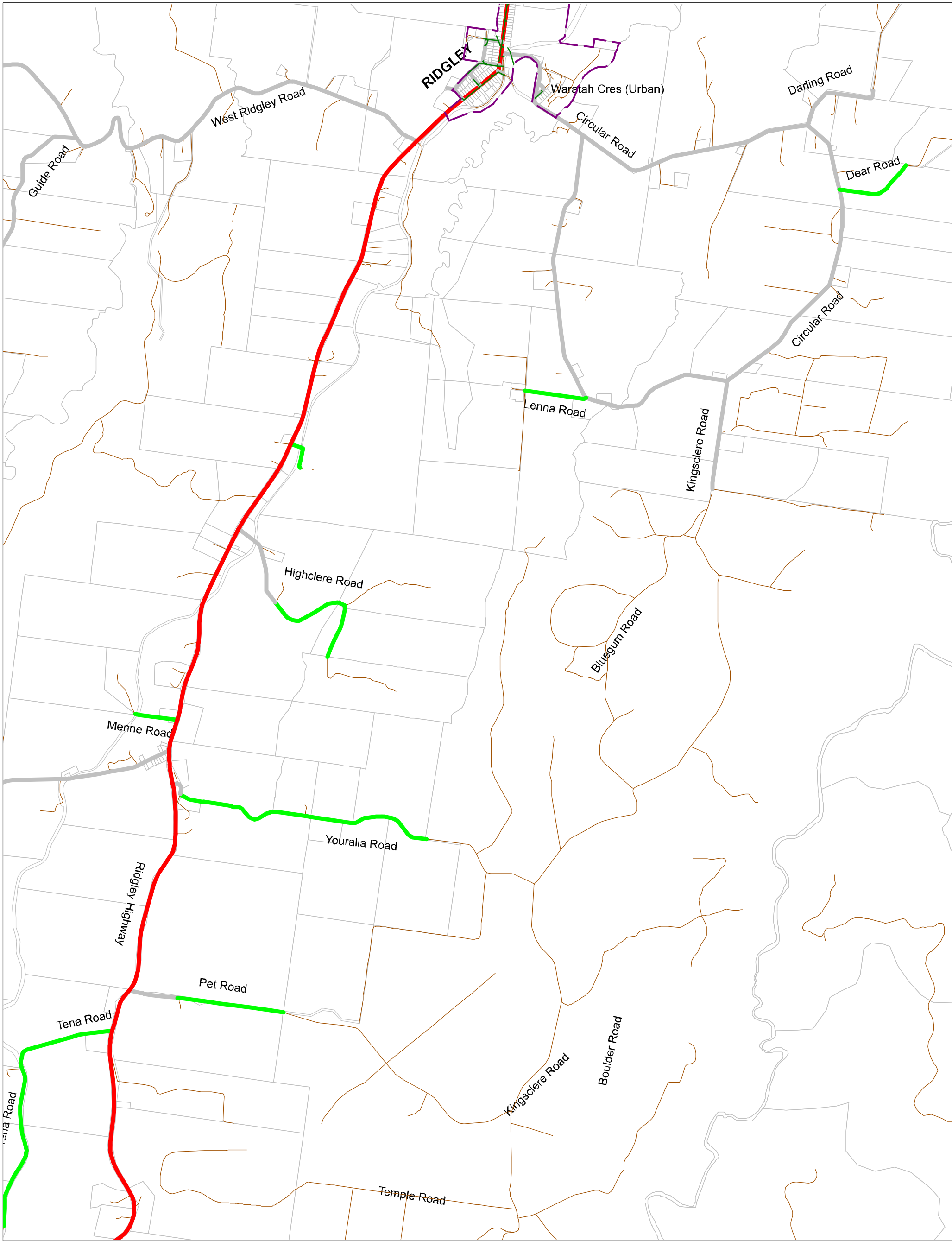
- Roads Council to Construct (Highway Act)
- Roads Leased (Highway Act)
- Stormwater District
- Stormwater Pipe



Scale 1:25,000

This page forms part of the Council Map REG-CCS-CG-016 v10.0 approved by Council on 28 November 2023

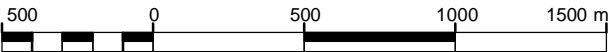




Map 6 - Circular Rd

Legend

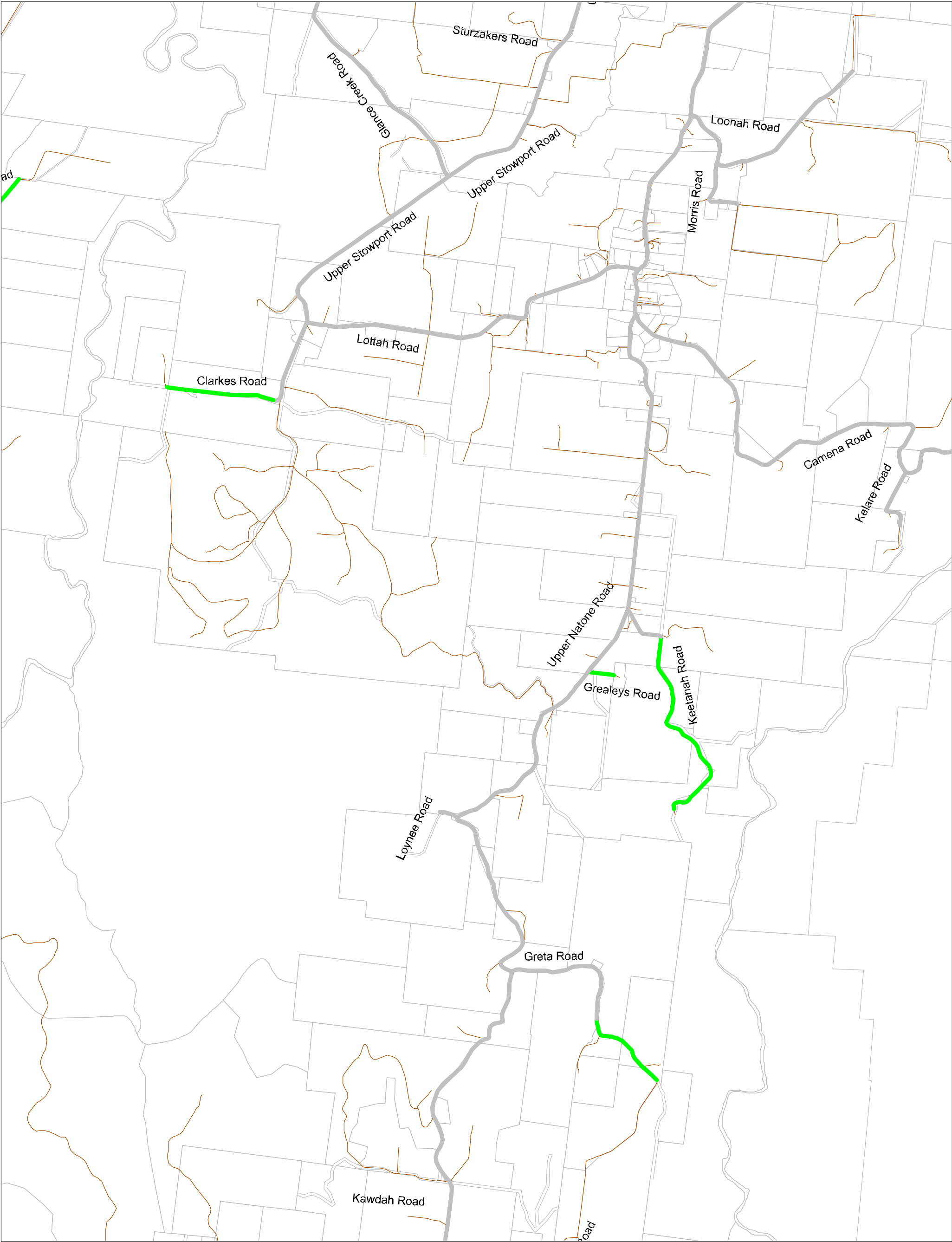
- State Highways
- Council Roads - Sealed
- Council Roads - Unsealed
- Private Roads, Tracks, Other
- Roads Council to Construct (Highway Act)
- Roads Leased (Highway Act)
- Stormwater District
- Stormwater Pipe



Scale 1:25,000

This page forms part of the Council Map REG-CCS-CG-016 v10.0 approved by Council on 28 November 2023



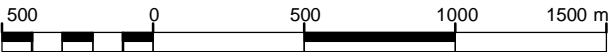


Map 7 - Upper Natone Rd

Legend

- State Highways
- Council Roads - Sealed
- Council Roads - Unsealed
- Private Roads, Tracks, Other

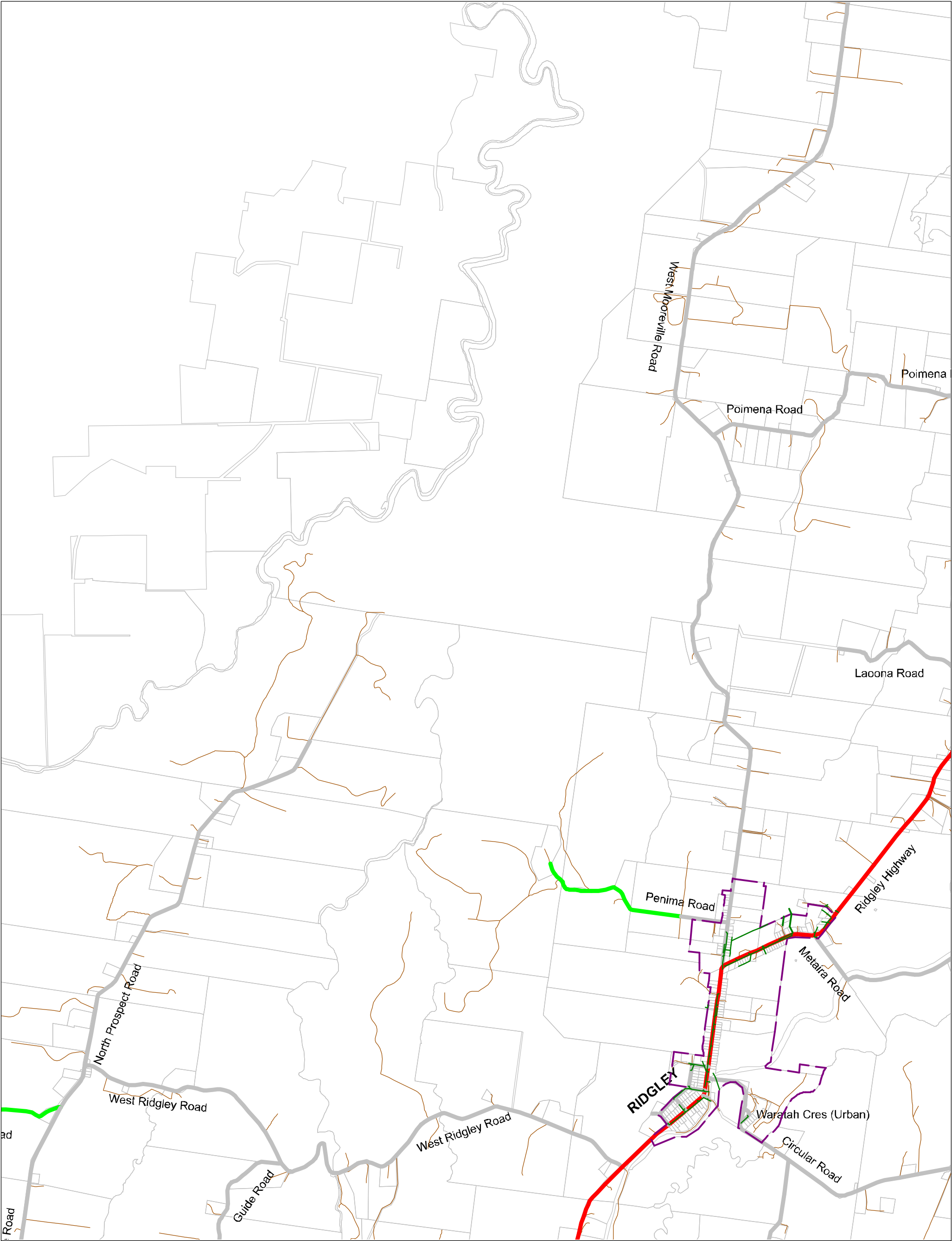
- Roads Council to Construct (Highway Act)
- Roads Leased (Highway Act)
- Stormwater District
- Stormwater Pipe



Scale 1:25,000

This page forms part of the Council Map REG-CCS-CG-016 v10.0 approved by Council on 28 November 2023



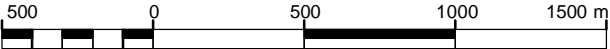


Map 8 - West Mooreville Rd

Legend

- State Highways
- Council Roads - Sealed
- Council Roads - Unsealed
- Private Roads, Tracks, Other

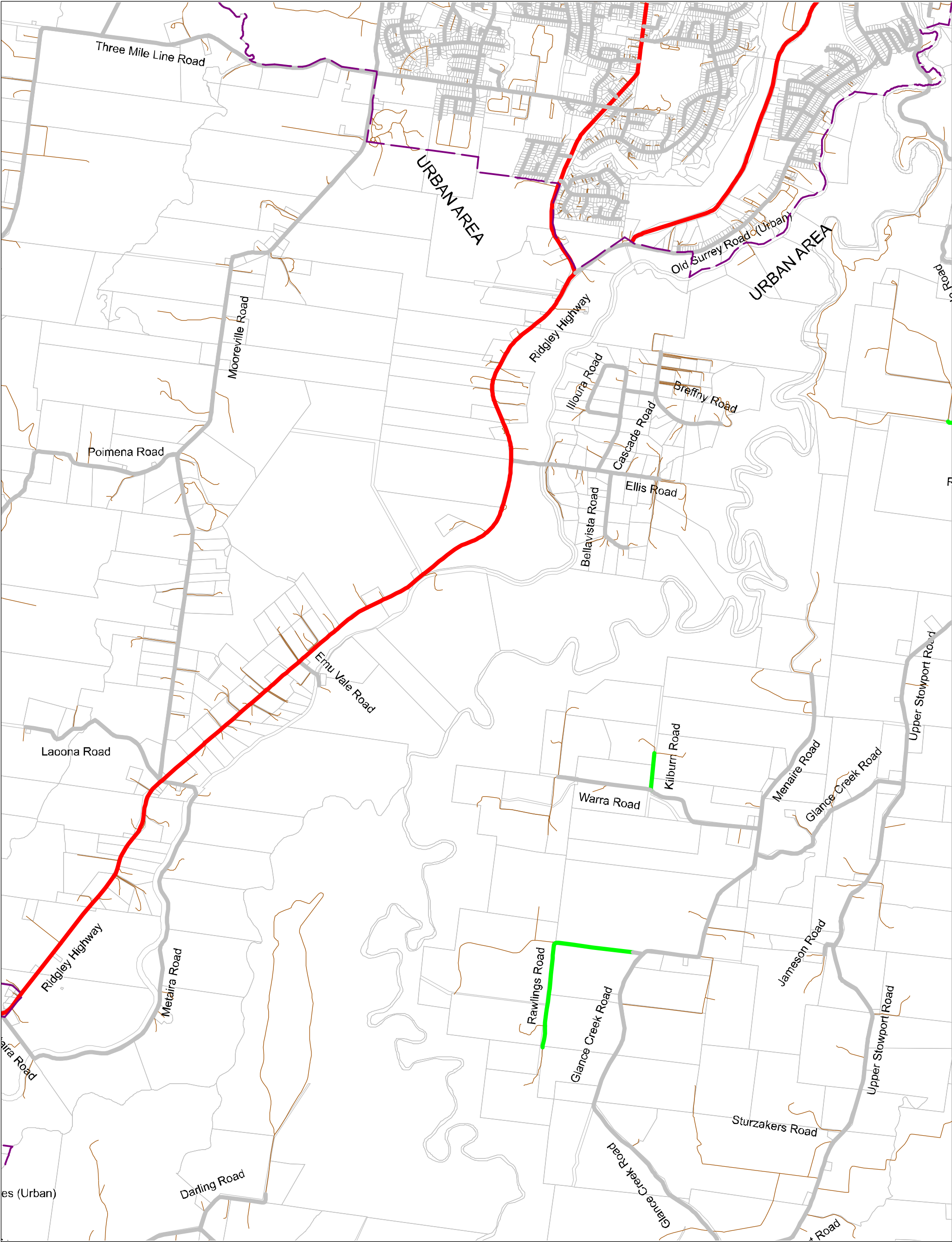
- Roads Council to Construct (Highway Act)
- Roads Leased (Highway Act)
- Stormwater District
- Stormwater Pipe



Scale 1:25,000

This page forms part of the Council Map REG-CCS-CG-016 v10.0 approved by Council on 28 November 2023



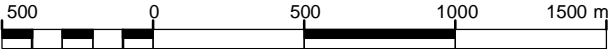


Map 9 - Mooreville Rd

Legend

- State Highways
- Council Roads - Sealed
- Council Roads - Unsealed
- Private Roads, Tracks, Other

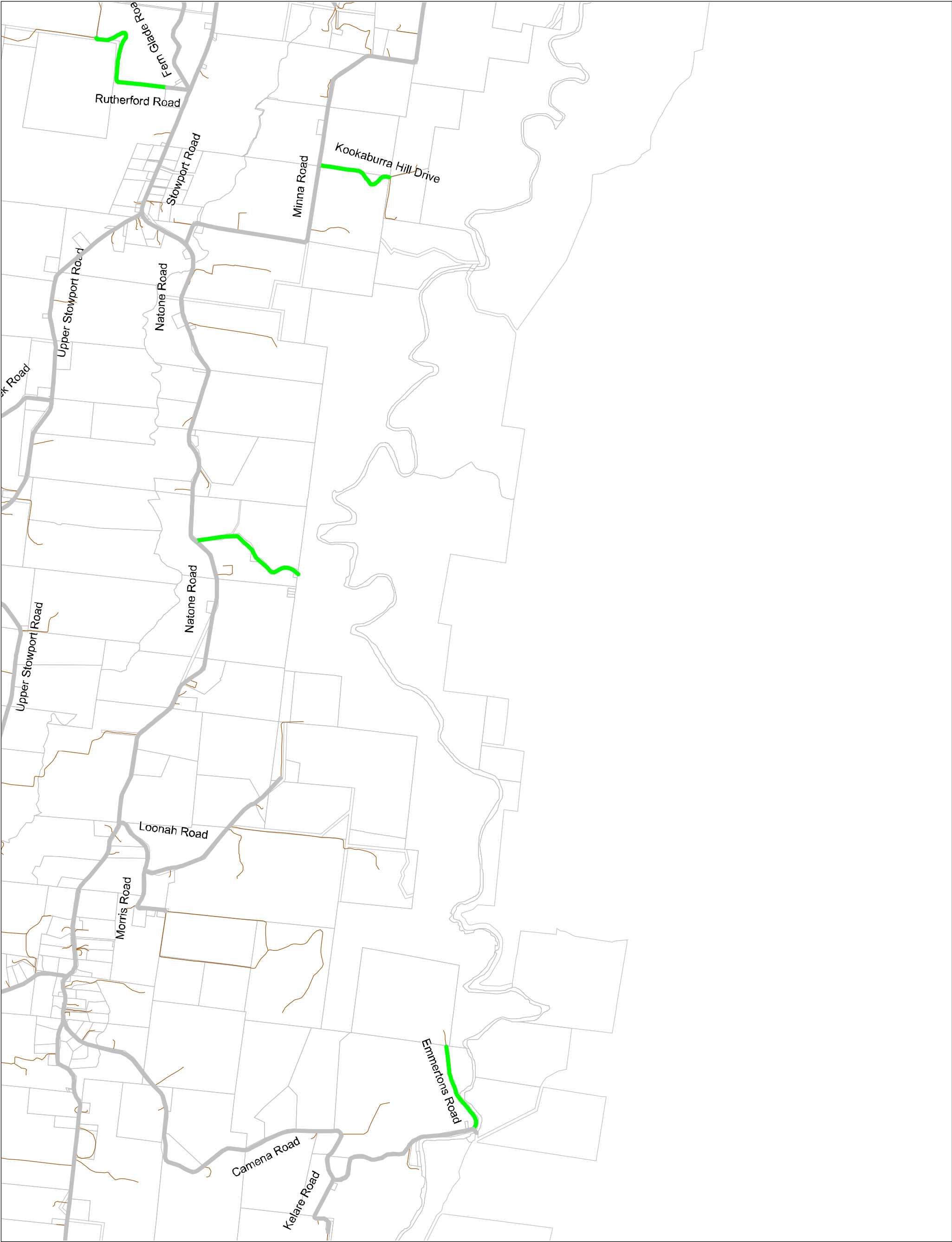
- Roads Council to Construct (Highway Act)
- Roads Leased (Highway Act)
- Stormwater District
- Stormwater Pipe



Scale 1:25,000

This page forms part of the Council Map REG-CCS-CG-016 v10.0 approved by Council on 28 November 2023



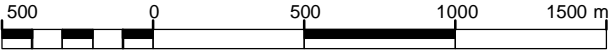


Map 10 - Minna Rd

Legend

- State Highways
- Council Roads - Sealed
- Council Roads - Unsealed
- Private Roads, Tracks, Other

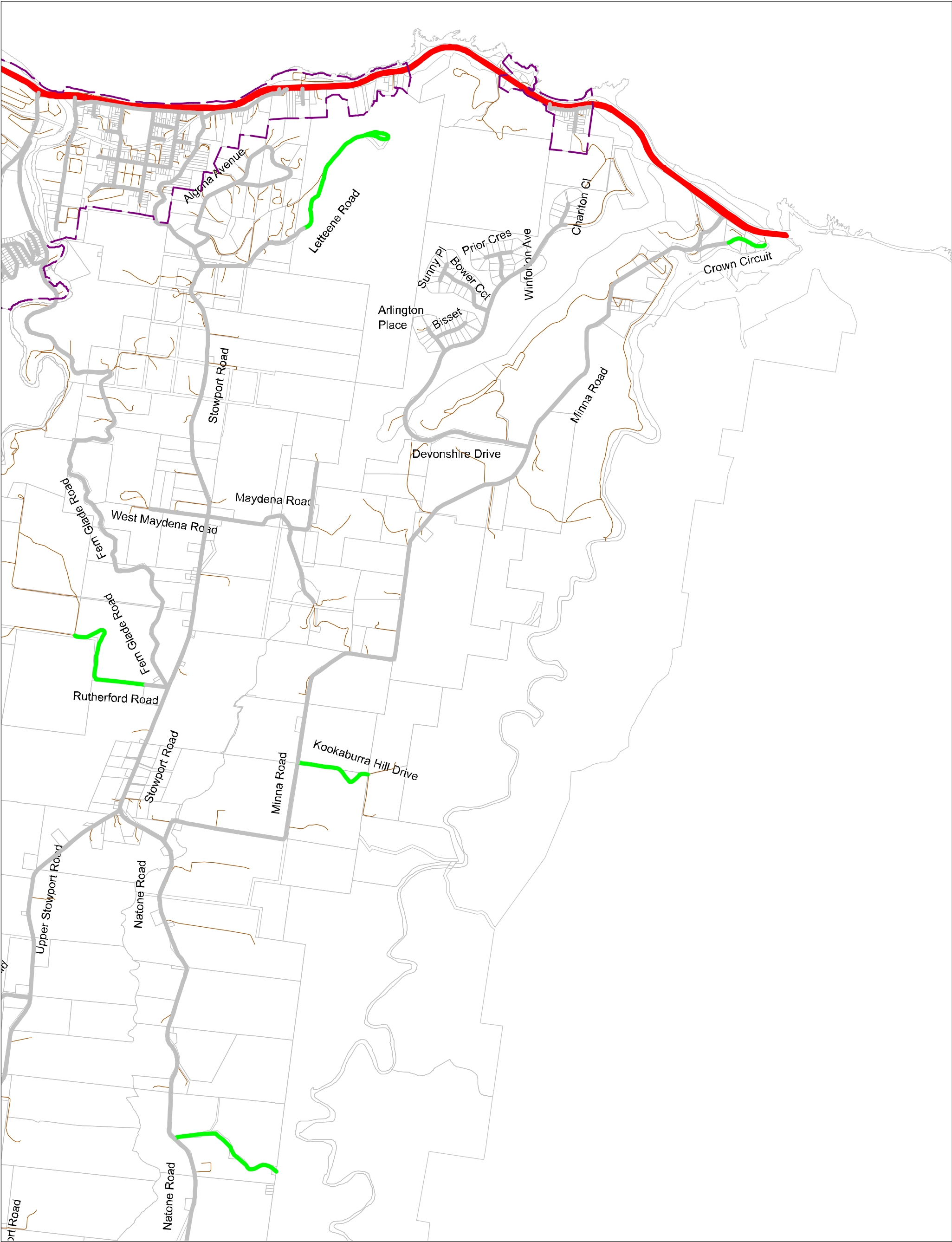
- Roads Council to Construct (Highway Act)
- Roads Leased (Highway Act)
- Stormwater District
- Stormwater Pipe



Scale 1:25,000

This page forms part of the Council Map REG-CCS-CG-016 v10.0 approved by Council on 28 November 2023



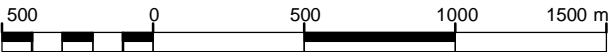


Map 11 - Minna Rd

Legend

- State Highways
- Council Roads - Sealed
- Council Roads - Unsealed
- Private Roads, Tracks, Other

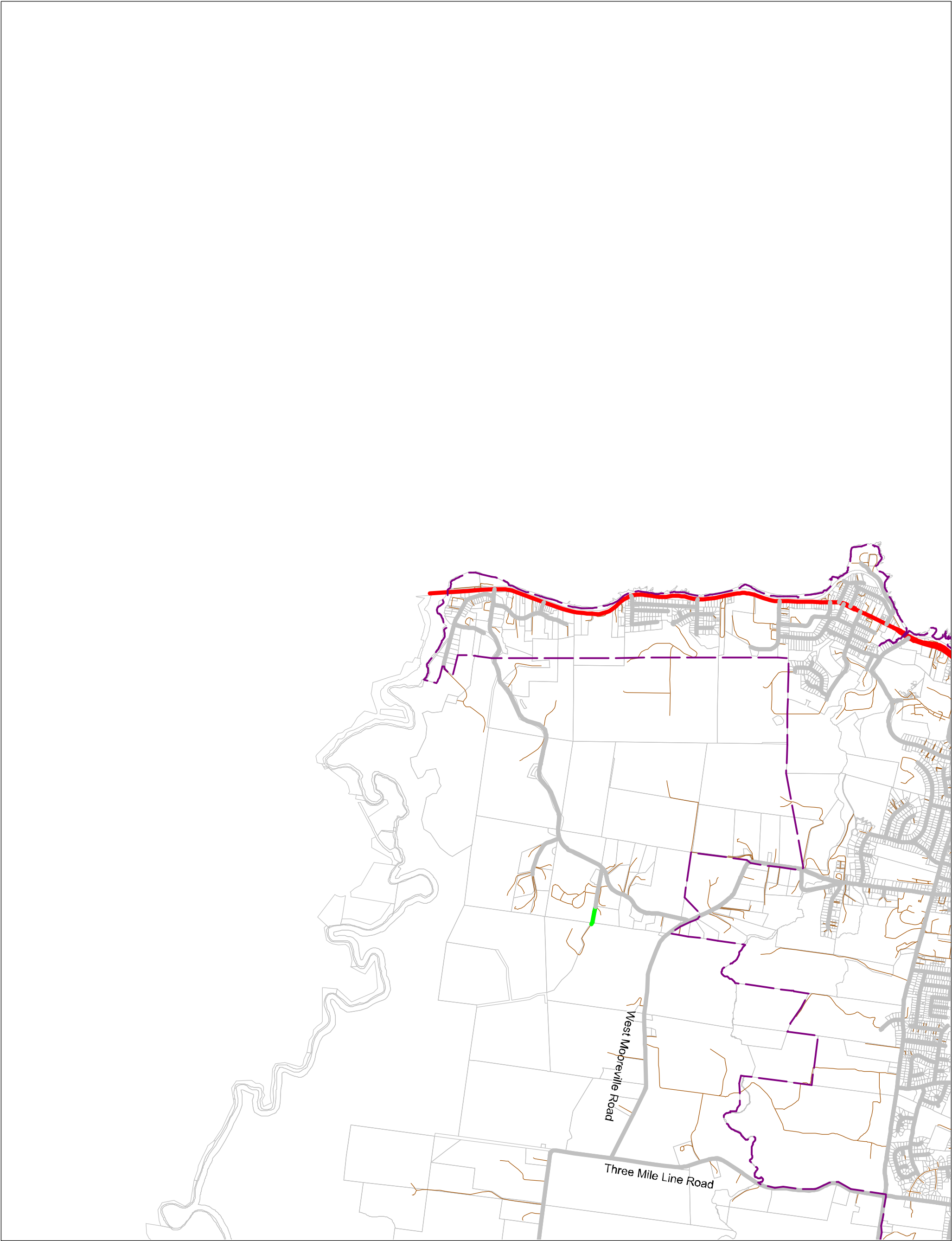
- Roads Council to Construct (Highway Act)
- Roads Leased (Highway Act)
- Stormwater District
- Stormwater Pipe



Scale 1:25,000

This page forms part of the Council Map REG-CCS-CG-016 v10.0 approved by Council on 28 November 2023

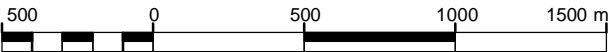




Map 12 - East Cam Rd

Legend

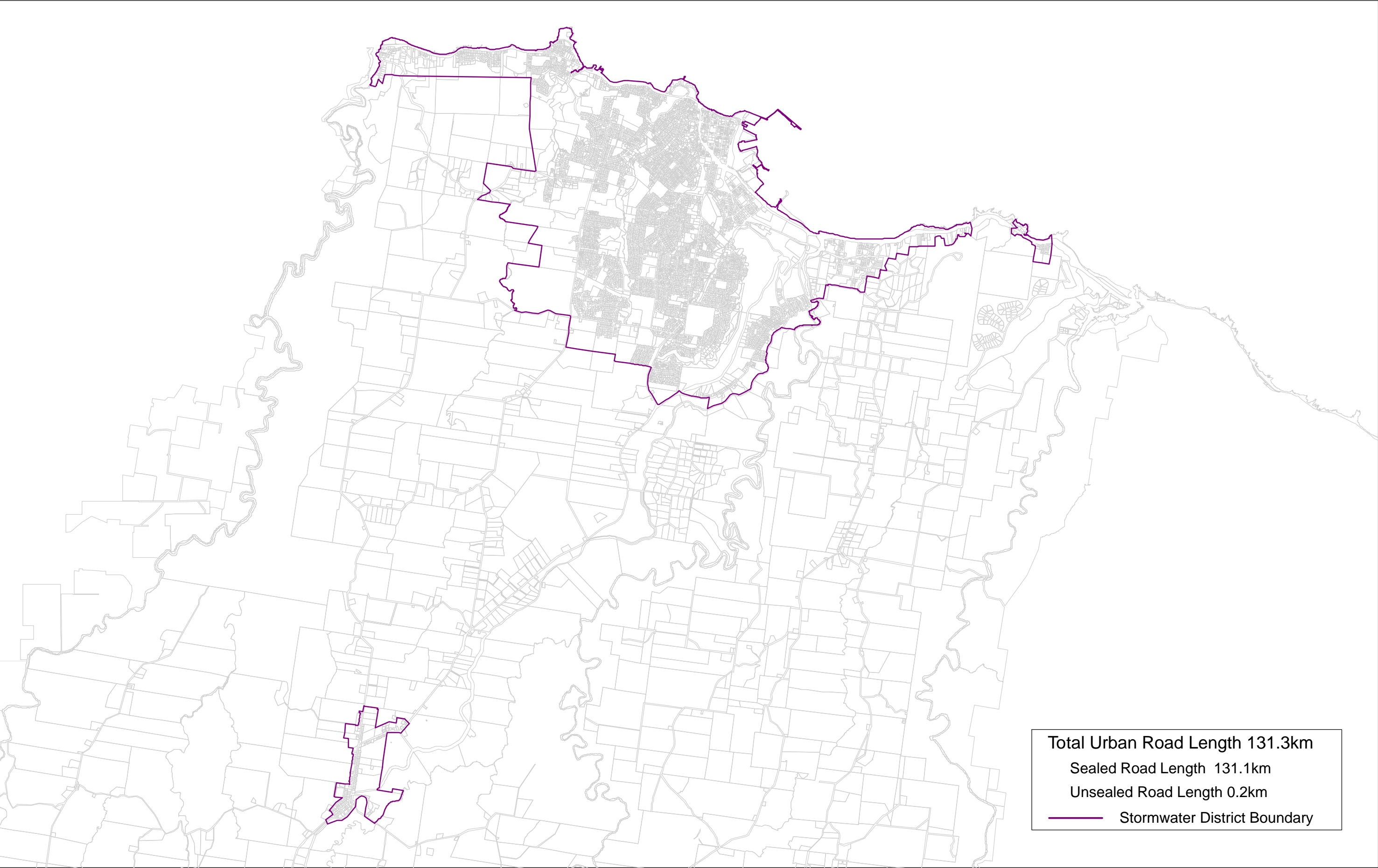
- | | | | |
|--|------------------------------|--|--|
| | State Highways | | Roads Council to Construct (Highway Act) |
| | Council Roads - Sealed | | Roads Leased (Highway Act) |
| | Council Roads - Unsealed | | Stormwater District |
| | Private Roads, Tracks, Other | | Stormwater Pipe |



Scale 1:25,000

This page forms part of the Council Map REG-CCS-CG-016 v10.0 approved by Council on 28 November 2023





Council Map - Urban Roads Overview



Council Map - Urban Roads Index

<u>Road Name</u>	<u>Map</u>	<u>Ref</u>	<u>(m)</u>	<u>Road Name</u>	<u>Map</u>	<u>Ref</u>	<u>(m)</u>	<u>Road Name</u>	<u>Map</u>	<u>Ref</u>	<u>(m)</u>
Abbott St	D4	C6	232.5	Besser Cres	A1	F5	666.7	Churchill Ave	D4	B5	321.5
Acacia Dve	E4	A6	305.2	Best St	C4	B1	264.2	Clarke St	C6	E3	112.9
Adye Court	D3	C7	68.0	Billett Crt	D3	E4	112.2	Claude Place	A2	D4	107.9
Agar Crt	D3	D6	62.4	Bird St	C4	A6	1,050.5	Colchester St	C5	H1	100.9
Aileen Cres	C4	C5	430.0	Blackwood Pde	D4	E2	859.5	Colegrave Rd	D4	A3	902.2
Aleeka Crt	E4	H5	282.7	Blake Bvd	C3	E3	128.9	Collins St	D4	F4	1,005.8
Alexander St	B4	D5	569.8	Blizzard Ln	B3	G5	150.1	Columnar Ct	B4	F6	65.2
Alice St	B3	H3	120.1	Boland Ave	E3	G6	238.8	Conrad St	C4	A2	223.5
Alice St East Lane **	B3	H3	115.5	Boston Ave	A2	H2	115.4	Cooe Point Rd	A3	B6	529.8
Alice St West Lane **	B3	H3	81.9	Bourke St	B4	D6	120.3	Cooney Crt	E3	G5	71.0
Alkira Crt	A3	E1	33.6	Brickport Rd	A3	B1	2,081.6	Cooper St	C4	E6	71.8
Alma Pl	A2	B5	254.6	Brickwell St	B4	F2	71.3	Cooper St Lane **	C4	D6	40.4
Amanda Crt	D4	E2	159.9	Brisbane Pl	D4	B5	111.6	Coorabin Crt	B3	D7	26.9
Amelia St	B4	B5	173.8	Britt Pl	E4	D2	49.5	Corcellis St	C5	I1	403.4
Amy St	B4	B5	76.6	Brooklyn Rd	C4	F3	612.3	Cranwell St	B3	E4	276.7
Anglesea St	D5	G7	515.9	Bryan St	B3	G2	91.2	Crisp St	A3	A4	119.3
Ann Pl	A2	D5	107.9	Burnell St	A3	A5	152.6	Crowe St	D3	H5	197.6
Argyle St	D4	C6	232.3	Burton St	B4	D2	174.0	Crown St	B4	B6	135.9
Arhanni St	E3	D7	126.7	Button Ave	A3	E3	353.1	Crudwell Crt	D3	H5	133.4
Armitage Cres	D3	C5	346.6	Byrne Pl	D3	B4	126.8	Cunningham St	C4	F5	592.2
Arthur St	A2	D5	251.2	Byworth St	B3	B3	225.6	Curraghmore Ave	B3	E2	690.3
Atkins Dve	E4	B7	347.7	Cabot St	C4	A2	336.9	Cypress Crt	E4	E7	103.5
Atkinson St	C4	A5	178.3	Cam Crt	A1	D4	226.8	Damian Ave	E3	G4	396.7
Avon St	A3	H2	378.2	Cambria St	A3	A3	113.6	Deacon St	C4	D3	312.5
Banksia Crt	E4	B6	113.6	Cannon Crt	D3	B6	86.0	Deavan Drv	C3	D3	439.5
Barker St	D4	H1	170.2	Cardinal Crt	B3	D6	188.5	Dedham St	C5	F2	106.2
Barnard Cres	D3	A3	542.5	Cattley St	B4	E5	362.2	Devon St	C4	G4	351.8
Bathurst St	D4	C5	388.7	Cedar Pl	E4	A7	71.0	Dianella Court	D3	C2	25.8
Bay St	A3	H2	661.3	Chalk Ave	B3	E2	57.6	Dowling Dve	E4	A5	413.4
Bay View Ave	B4	B6	151.5	Chanel St	B3	D4	477.0	Duke St	D4	B7	94.2
Beattie St	C3	G1	347.3	Chanel St Nth	B3	D5	184.8	Durham Rd	A3	A3	698.7
Bell St	C3	G4	144.9	Charles St	B4	C4	135.8	East Cam Rd	A1	E3	3,166.2
Belton St	C4	A1	874.0	Cherry St	C4	B4	183.7	Eastwood Dr	B3	H4	450.4
Bennett St	D3	H4	188.8	Cherry St Nth	C4	C6	60.5	Edwardes St	C4	E6	461.4
Bernard Rd	A2	B4	181.4	Chloe Crt	D4	B4	201.6	Edwin Pl	B3	C5	145.4

Council Map - Urban Roads Index

<u>Road Name</u>	<u>Map</u>	<u>Ref</u>	<u>(m)</u>	<u>Road Name</u>	<u>Map</u>	<u>Ref</u>	<u>(m)</u>	<u>Road Name</u>	<u>Map</u>	<u>Ref</u>	<u>(m)</u>
Elizabeth St	B4	B4	406.9	Hambledon Ave	B3	C3	353.8	Kent Ave	C3	H2	196.5
Emerald Crt	B2	H2	71.0	Hamilton St	C4	D3	273.0	Kentish Dr	D3	D3	701.0
Emmett St	B2	G1	439.5	Hardy St	C3	F2	270.4	King St	B4	C6	220.5
Eucalyptus Court	D3	C2	28.4	Harris Crt	D3	E4	78.2	King St (Ridgley)	R2	C2	117.1
Euroka Crt	D4	C4	171.9	Harrison St	B4	B5	88.1	Kingsley Ave	D4	F3	346.2
Evans St	A2	I5	116.5	Hawkins St	C3	E3	191.3	Ladbroke St	B4	E4	398.9
Ewington Way	E3	H3	128.9	Hayes St	C3	H4	116.9	Laird Rd	B1	F2	406.3
Executive Close	D4	D4	168.7	Heather Cres	B3	A4	303.1	Lane St	C4	A4	285.5
Exhibition St	D4	F6	211.9	Hellyer Ave	B3	E2	74.1	Larkin Crt	C3	D2	113.5
Fagan Dve	E3	G4	193.7	Henry St	D4	B6	234.5	Latrobe St	D4	E5	89.9
Farquhar St	B3	H2	97.1	High St	B4	D5	64.8	Laurel Crt	D5	A2	68.7
Federal St	C4	D2	328.3	Hilder St	A3	F3	100.8	Leonard Crt	A2	D5	44.4
Fern Glade Rd (Nth of Emu River)	D5	D4	1,243.9	Hill St	B4	D2	98.7	Les Clark Drive	A2	H4	407.6
Fidler St	A2	G4	512.6	Hillfarm Dr	B3	B3	693.7	Linton St	C4	B2	325.6
Firmont Rise	B3	C4	192.2	Hodgman St	B4	C4	377.9	Little Alexander St	B4	D5	366.5
Fleming Crt	B4	D3	188.0	Holmes Pl	B3	E4	67.1	Little Bird St	B4	C3	126.0
Flinders St	D4	D5	436.5	Hopkinson St	C4	F4	672.4	Loongana Ave	D3	C7	478.0
Franklin St	D4	E6	264.5	Hospital Access Rd **	A3	C2	67.7	Lorrie Pl	B3	C5	228.9
Frederick St	A2	C5	201.4	Howe St	B3	E4	433.0	Lorymer Pl	D3	D4	180.8
Futuna Ave	B3	E5	575.7	Hull St	C5	I1	107.1	Lucas Pl	D3	G5	82.2
Garner Crt	D3	A5	237.6	Hutchinson St	D3	B4	695.5	Lyons St	C3	H4	408.0
George St (Chasm Creek)	C7	G2	153.5	Jacobs Cres	D4	A3	245.8	Mace St	B4	B3	528.0
George St (Ridgley)	R2	B3	450.4	James St	C4	B1	174.0	Madden St	D3	H4	1,116.5
Gilbert St	A4	D1	154.3	Janet Drv	B2	H2	379.5	Madeline Dr	D3	D1	582.2
Gill Pl	D3	D7	86.2	John St	B4	A4	91.2	Main Rd (Wivenhoe)	C5	F3	1,638.6
Gracie Cres	C3	G2	344.1	Johnson St	D4	B6	242.0	Malonga Dr	C3	C4	597.5
Grandview Ave	B3	H4	953.0	Jones St	B4	B5	378.1	Malunna Cres	B3	F7	283.9
Grant St	D4	H2	178.3	Jordan Crt	C3	A7	56.0	Manuka Dve	E4	C5	1,135.5
Grant St Nth	D5	B2	346.1	Jorgensen St	B3	H1	639.3	Margaret St	B3	G3	198.6
Gray St	D4	A6	167.0	Joshua Pl	B4	C2	116.2	Marine Terrace	B4	E4	636.1
Greenacre St	D4	A2	345.7	Josie Cres	E3	H4	159.9	Mark St	C4	B6	645.6
Grenville St	C3	H3	392.5	Joyce St	C4	A6	251.9	Marriott St	E4	H6	138.8
Griffith St	D3	F4	405.1	Kalina Cres	A3	E1	302.4	Massy-Greene Drive	C5	D2	775.3
Hale St	C4	G6	244.7	Keene Court	D3	C2	147.7	Mawson Rd	B1	C3	350.7
Halstead St	B3	H2	457.7	Kennedy St	A2	B5	203.8	Maydena Pl	A4	A1	157.5

Council Map - Urban Roads Index

<u>Road Name</u>	<u>Map</u>	<u>Ref</u>	<u>(m)</u>	<u>Road Name</u>	<u>Map</u>	<u>Ref</u>	<u>(m)</u>	<u>Road Name</u>	<u>Map</u>	<u>Ref</u>	<u>(m)</u>
McGaw Pl	D3	E3	146.6	Oldaker St	B3	G6	147.8	Ritchie Ave	E3	F5	285.8
McGrath St	D4	A7	439.8	Olive St	A4	C1	336.7	River Rd	C5	E1	957.0
McPhee St	D5	A2	758.0	Oonah St	D3	D7	197.9	Robotham Pl	B4	C1	142.6
McRae Pl	B3	D5	100.6	Oonah St North	C3	D3	129.4	Rockliff Crt	D3	E3	30.7
Medbury Cres	B4	B1	309.7	Ormsby St	D5	F6	378.3	Rola Pl	C4	A2	61.2
Medwin St	E4	H7	229.9	Osborne St	A3	A5	143.3	Romaine St	C4	F4	118.7
Menai St	C4	E6	159.9	Oval St	A2	I5	111.4	Rose St	E4	A3	139.5
Mercedes Pl	E4	A3	254.1	Panorama Cres	A2	I3	390.0	Roslyn Ave	D4	E3	772.4
Mills Rd	B3	B3	583.8	Paraka St	B3	G6	536.6	Ross St	B3	G2	243.9
Moir St	C4	A6	79.9	Paramount Crt	C3	C2	239.1	Rouse Pl	D3	D2	166.0
Mollison St	A3	G2	109.6	Park St	A4	A2	107.3	Ruhamah Crt	D4	E3	31.7
Monnington St	D4	B6	249.4	Parker Crt (Ridgley)	R2	D4	117.0	Russ St	A3	H3	64.9
Moody St	B4	D2	414.8	Pattison Crt	D4	E2	140.9	Russell Pl	E3	H7	81.6
Mooreville Rd	C3	B2	2,534.1	Payne St	C3	F2	1,699.0	Saltbush Court	D3	C2	51.7
Morris St	A3	A6	151.0	Pearl St	C5	G1	572.9	Sampson St	C3	G4	268.5
Morrison St	B4	B2	221.8	Pease St	D4	A4	77.6	Sanderson Pl	D3	E6	58.9
Morse St	B4	B3	315.9	Pepperberry Court	D3	C2	77.4	Sassafras Cres	E4	D7	393.3
Mount St	B4	D1	578.9	Phillip St	C5	H2	176.9	Saundridge Rd	A2	I4	492.1
Mussen Close	D3	E2	187.4	Pine Ave	C4	A1	293.9	Scarf St	A1	D5	715.9
Mylan Cres	D3	B7	410.6	Platinum Dr	C2	H7	332.9	Scott St	C4	D3	147.5
Myrtle Cres	D5	C2	342.2	Pleasant St	B4	B4	201.2	Sea Eagle St	C7	F2	331.2
Myrtle Cres Lane **	D5	C4	178.4	Plummer Ave	B4	D2	79.0	Seaview Ave	B4	A7	422.3
Nairana Ave	C3	B4	403.1	Poke St	A3	A5	130.3	Seaview Laneway **	B4	A7	87.3
Neil Crt	E3	I7	69.8	Princes St	B4	B7	497.8	Sebastian Crt	E3	H4	271.9
Nelson St	C3	G2	449.5	Prospect St	B4	A5	144.0	Shepton Close	A2	H3	48.5
Noel St	A3	F3	120.5	Quamby Pl	D4	D4	119.9	Simon Crt	D4	E4	125.3
North Terrace	B4	F6	773.6	Queen St	B4	C7	391.7	Singline Ave	E3	H4	535.9
Norton Crt	D3	C3	63.7	Queen St (Ridgley)	R2	D3	117.9	Smith St	D5	H6	662.6
Nothrop Crt	D3	B4	79.4	Randall St	B4	B2	111.8	Sorrell St	D3	H4	78.4
Oasis Drive	C3	B2	177.0	Ready St	C5	G2	92.4	Southwell St	C4	D4	117.1
Oates St	B4	A3	105.1	Reeves St	C4	G4	391.8	Speed St	A3	A4	155.9
Ocean View Lane	A2	C5	463.3	Regent St	A4	C1	302.9	Spencer St	D4	F6	396.3
Ogden St	C3	F2	905.6	Reid St	C4	D2	211.8	Spring St	B4	E3	120.2
O'Grady St	E4	G6	412.0	Reservoir St	D4	H2	308.6	Stammers Pl	D3	D3	180.7
Old Surrey Rd	E4	E2	3,685.9	Richardson Cres	B3	H5	470.3	Stevens Pl	C3	D7	339.2

Council Map - Urban Roads Index

Road Name	Map	Ref	(m)	Road Name	Map	Ref	(m)	Road Name	Map	Ref	(m)
Stirling St	C3	F3	1,203.5	Waratah Cres (Ridgley)	R2	E2	114.1				
Stitz St	A2	I4	193.4	Wardlaw St	D3	H3	86.9				
Strahan St	C4	G6	691.0	Wattle Ave	D5	C4	471.7				
Stratton Crt	E3	G5	74.4	Wattle Pl	D5	D3	161.5				
Studholme St	C4	E5	567.9	Wattle Pl Lane	D5	D4	214.9				
Sutton St	C4	C3	572.3	Webb Ave	E3	D7	100.7				
Swanston St	C4	G1	585.4	Wellington St	C4	F6	490.0				
Talina St	B4	A3	171.5	Wembley St	D4	E7	340.3				
Taroona Ave	C3	D3	397.2	Wembley St Lane	C4	E1	172.8				
Tattersall St	C4	A7	309.9	Wesley St	B3	H3	83.6				
Terrylands Lane	C3	H5	125.7	Wesley St East **	B3	H3	129.8				
Terrylands St	C3	H5	425.3	West Mooreville Rd (To East Ca	C2	D7	2,031.8				
The Boulevarde	C4	A5	436.2	West Park Grove	B3	H6	1,783.8				
The Esplanade	C4	H6	533.0	West St	D4	A6	422.8				
Thirkell St	A3	A3	250.6	Whitford St	C4	C1	246.9				
Thompson Cres	B4	C2	126.1	William St	B4	C5	149.5				
Thorne St	D3	H5	1,103.9	Willow Pl	D4	A1	64.5				
Three Mile Line (East of Moore	D3	F1	1,664.1	Wilmot St	B4	D6	656.5				
Tilley St	D3	G5	251.6	Wilson St	B4	E5	1,348.7				
Tolunah St	A3	H1	179.9	Wilson St (Ridgley)	R2	B2	148.0				
Toorak Crt	A3	D3	123.0	Wingrove Gardens	C3	C1	527.0				
Townsend Pl	D3	D3	105.2	Winter Ave	D3	H4	366.1				
Tracey St	B3	H5	235.8	Wirilda Dve	E4	C6	223.3				
Truganini St	B4	A2	285.8	Wiseman St	D3	C6	750.0				
Turnbull Ave	D3	H5	235.3	Woniora Rd	D3	E5	1,090.6				
Turner Cres	D3	E5	375.0	Wood St	A3	G2	74.6				
Turrung St	A3	A6	365.8	Woodward Ave	C4	A3	412.7				
Unwin Court	D3	C2	55.7	Wright St	D3	D5	655.2				
Uplands Pl	B3	C6	515.5	Wyatt Cres	C4	E5	163.1				
Upper Bourke St	B4	C7	109.5	York St	B3	H6	195.3				
Van Diemens Cres	B3	C2	466.6	Young St	C4	E3	101.5				
Verelle St	C4	A4	255.1								
Vernon Pl	B4	C3	66.7								
View Rd	B3	F2	1,492.7								
Villiers St	B3	H6	251.8								
Viney St	D3	D5	214.6								

A

B

C

D

E

F

G

H

I

7

6

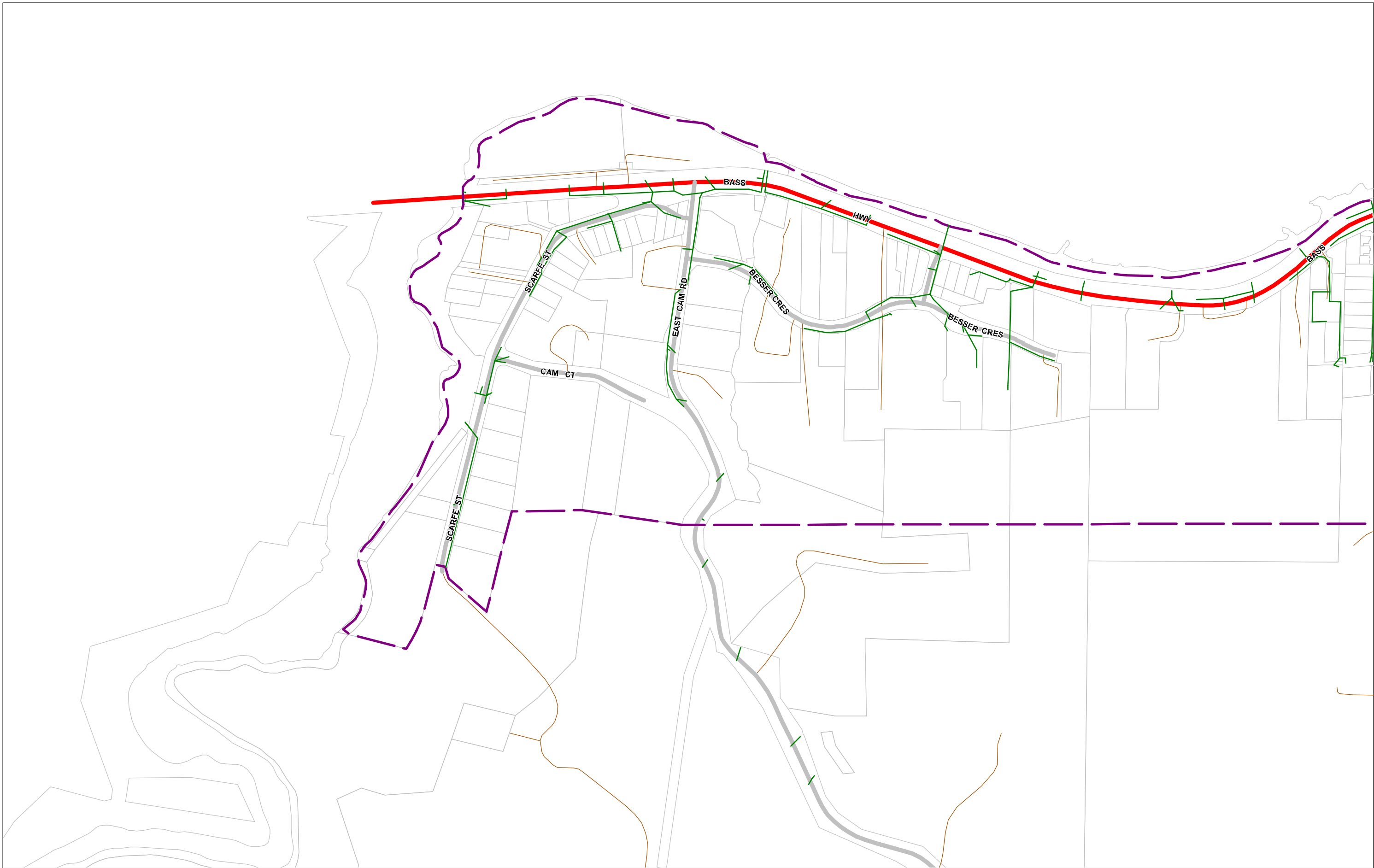
5

4

3

2

1



Scale 1:5,000

Sheet A1

This page forms part of the Council Map REG-CCS-CG-016 v10.0 approved by Council on 28 November 2023

Legend			
	State Highways		Roads Council to Construct (Highway Act)
	Council Roads - Sealed		Roads Leased (Highway Act)
	Council Roads - Unsealed		Stormwater District
	Private Roads, Tracks, Other		Stormwater Pipe



A

B

C

D

E

F

G

H

I

7

6

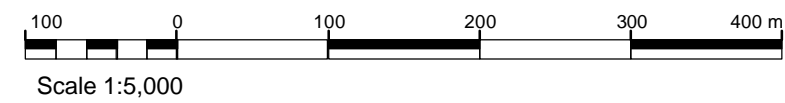
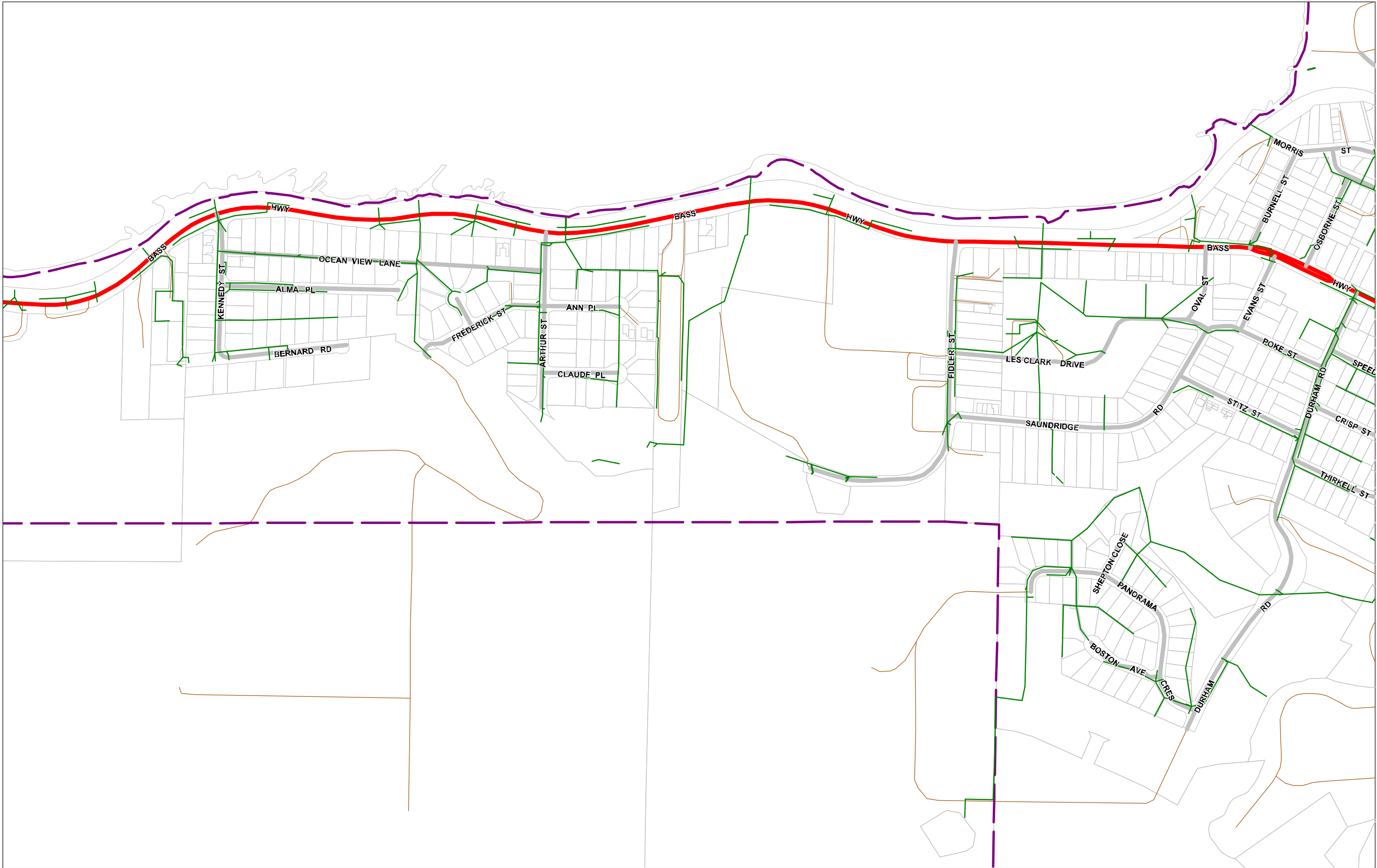
5

4

3

2

1



Sheet A2

This page forms part of the Council Map REG-CCS-CG-016 v10.0 approved by Council on 28 November 2023

Legend			
	State Highways		Roads Council to Construct (Highway Act)
	Council Roads - Sealed		Roads Leased (Highway Act)
	Council Roads - Unsealed		Stormwater District
	Private Roads, Tracks, Other		Stormwater Pipe



A

B

C

D

E

F

G

H

I

7

6

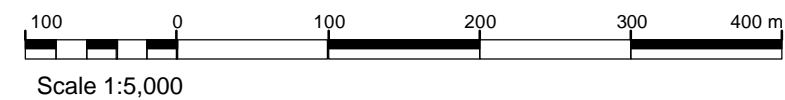
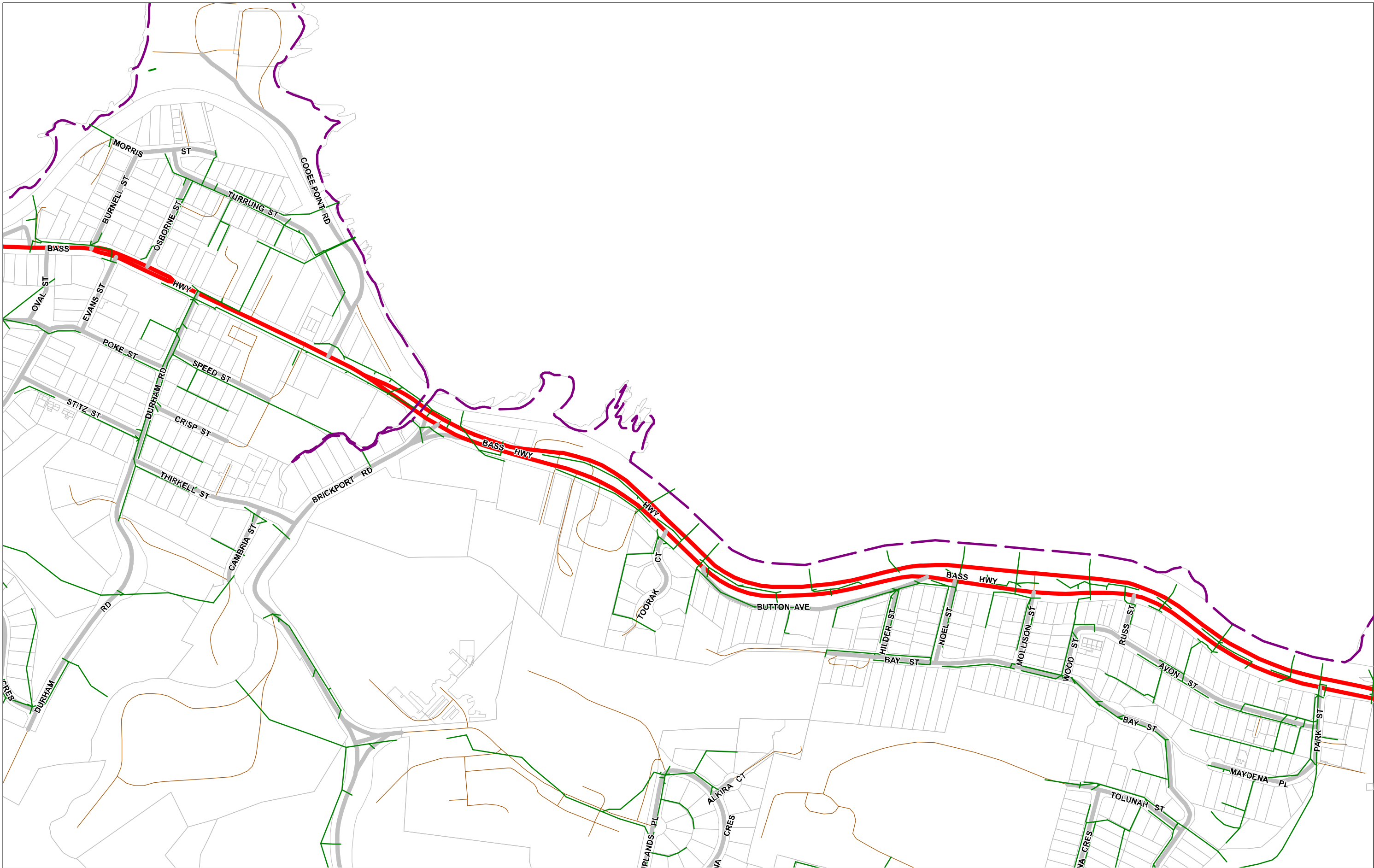
5

4

3

2

1



Sheet A3

Legend

- State Highways
- Council Roads - Sealed
- Council Roads - Unsealed
- Private Roads, Tracks, Other
- Roads Council to Construct (Highway Act)
- Roads Leased (Highway Act)
- Stormwater District
- Stormwater Pipe



A

B

C

D

E

F

G

H

I

7

6

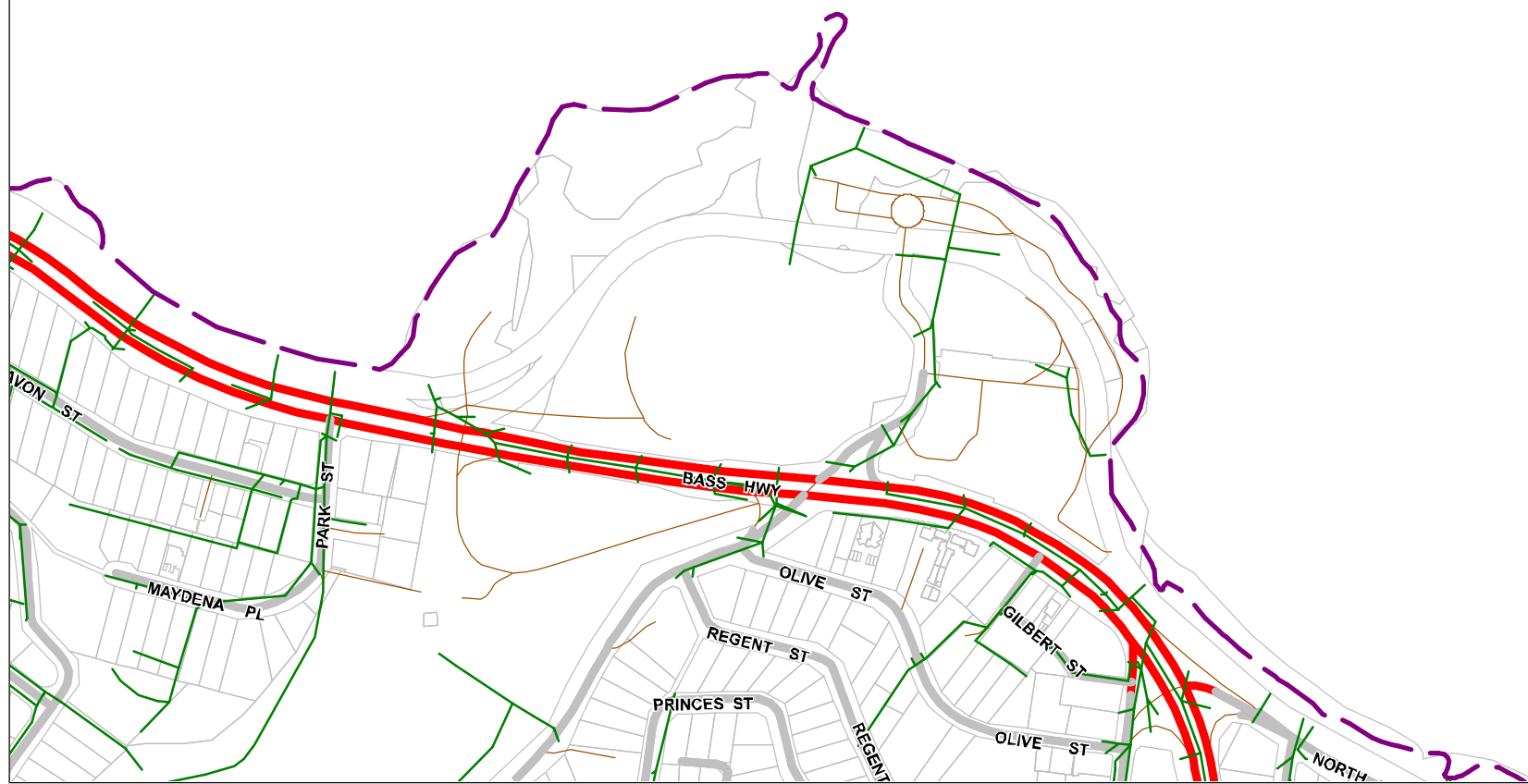
5

4

3

2

1



Scale 1:5,000

Sheet A4

Legend

- State Highways
- Council Roads - Sealed
- Council Roads - Unsealed
- Private Roads, Tracks, Other

- Roads Council to Construct (Highway Act)
- Roads Leased (Highway Act)
- Stormwater District
- Stormwater Pipe

A

B

C

D

E

F

G

H

I

7

6

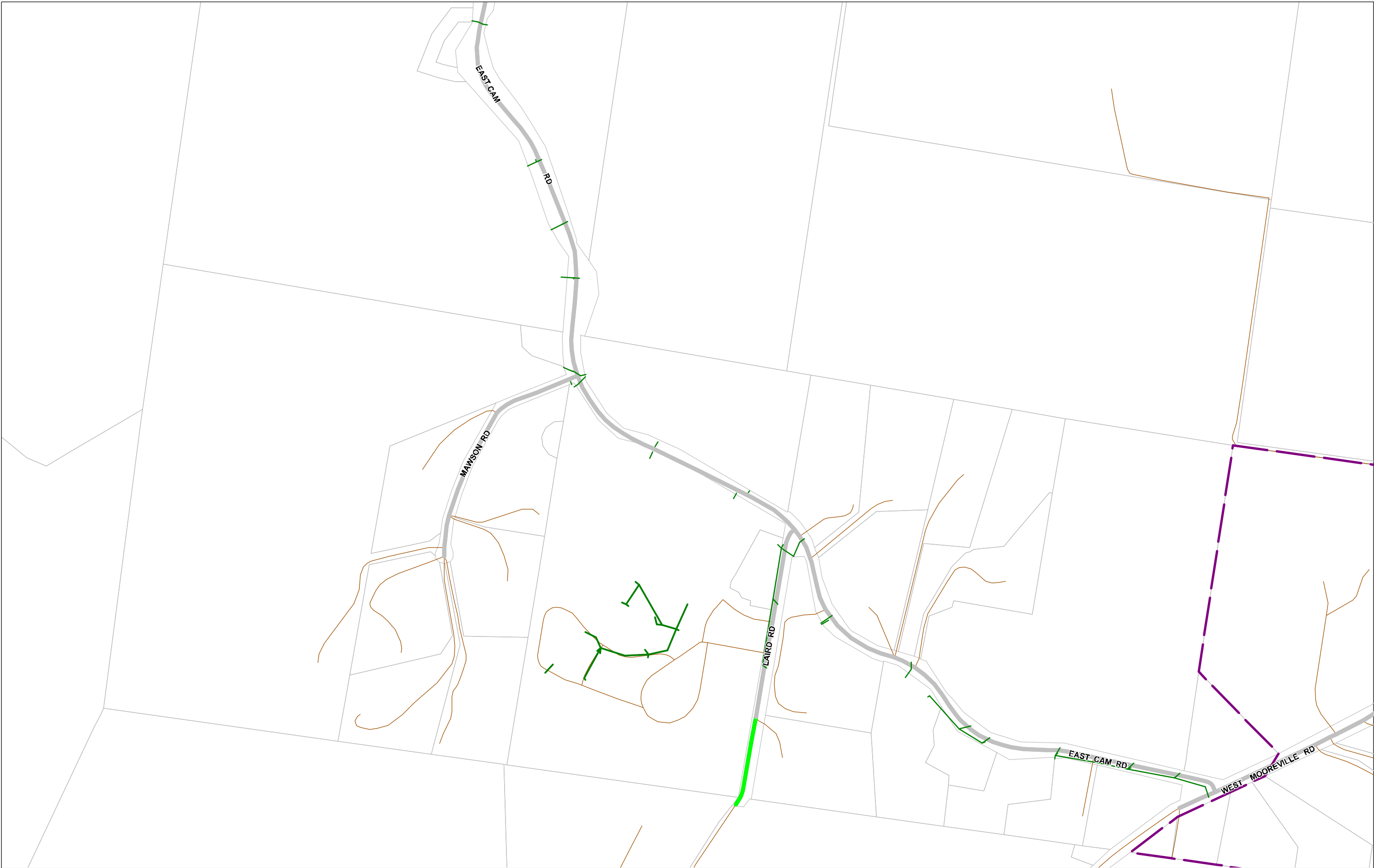
5

4

3

2

1



Sheet B1

This page forms part of the Council Map REG-CCS-CG-016 v10.0 approved by Council on 28 November 2023

Legend			
	State Highways		Roads Council to Construct (Highway Act)
	Council Roads - Sealed		Roads Leased (Highway Act)
	Council Roads - Unsealed		Stormwater District
	Private Roads, Tracks, Other		Stormwater Pipe



A

B

C

D

E

F

G

H

I

7

6

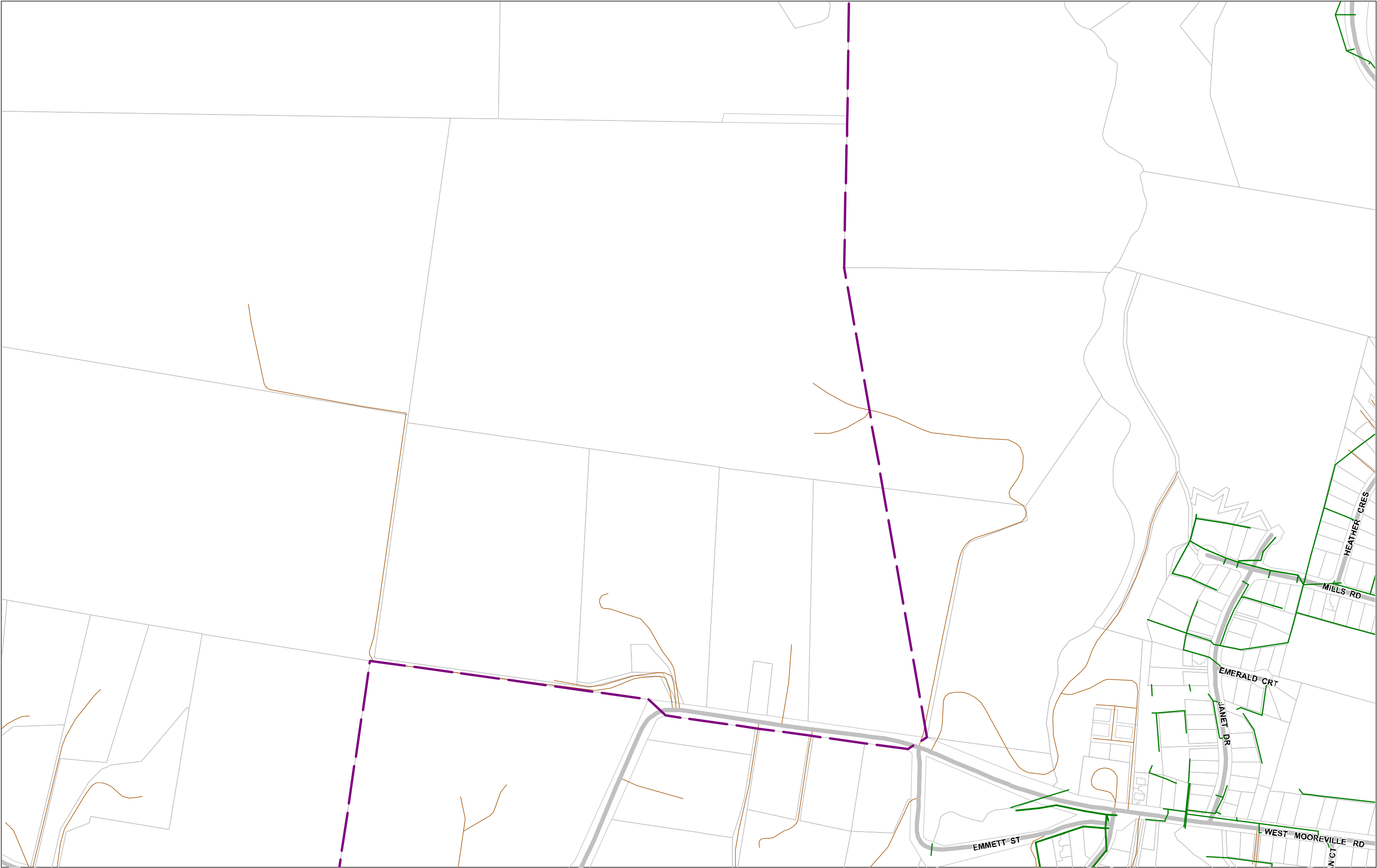
5

4

3

2

1



Sheet B2

Legend			
	State Highways		Roads Council to Construct (Highway Act)
	Council Roads - Sealed		Roads Leased (Highway Act)
	Council Roads - Unsealed		Stormwater District
	Private Roads, Tracks, Other		Stormwater Pipe



A

B

C

D

E

F

G

H

I

7

6

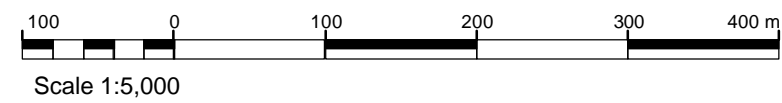
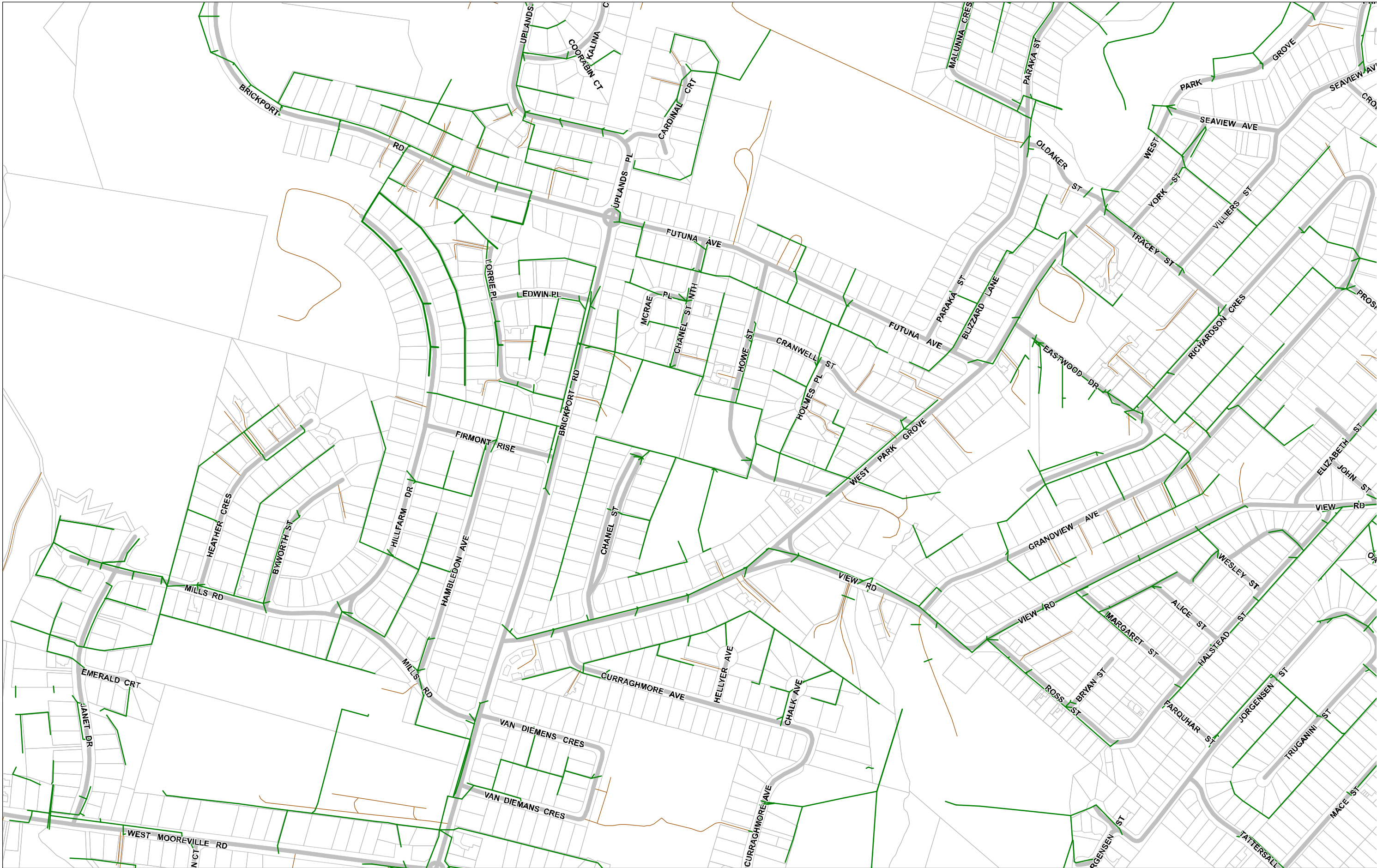
5

4

3

2

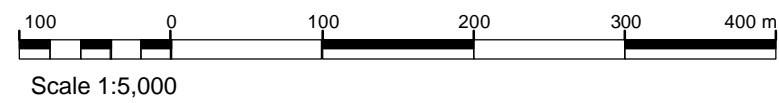
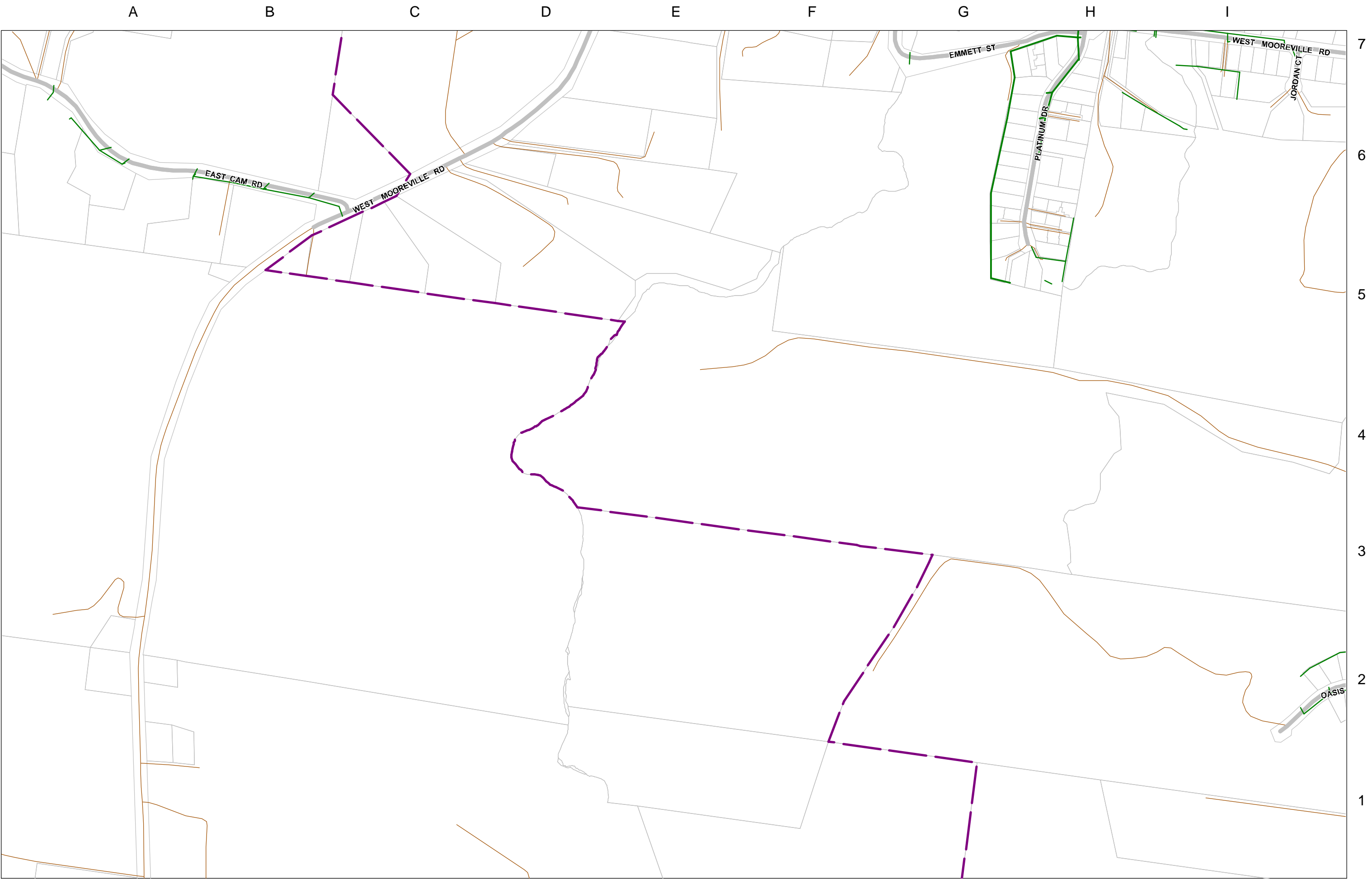
1



This page forms part of the Council Map REG-CCS-CG-016 v10.0 approved by Council on 28 November 2023

Legend	
	State Highways
	Council Roads - Sealed
	Council Roads - Unsealed
	Private Roads, Tracks, Other
	Roads Council to Construct (Highway Act)
	Roads Leased (Highway Act)
	Stormwater District
	Stormwater Pipe

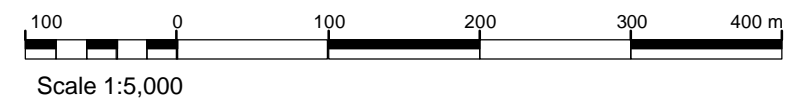
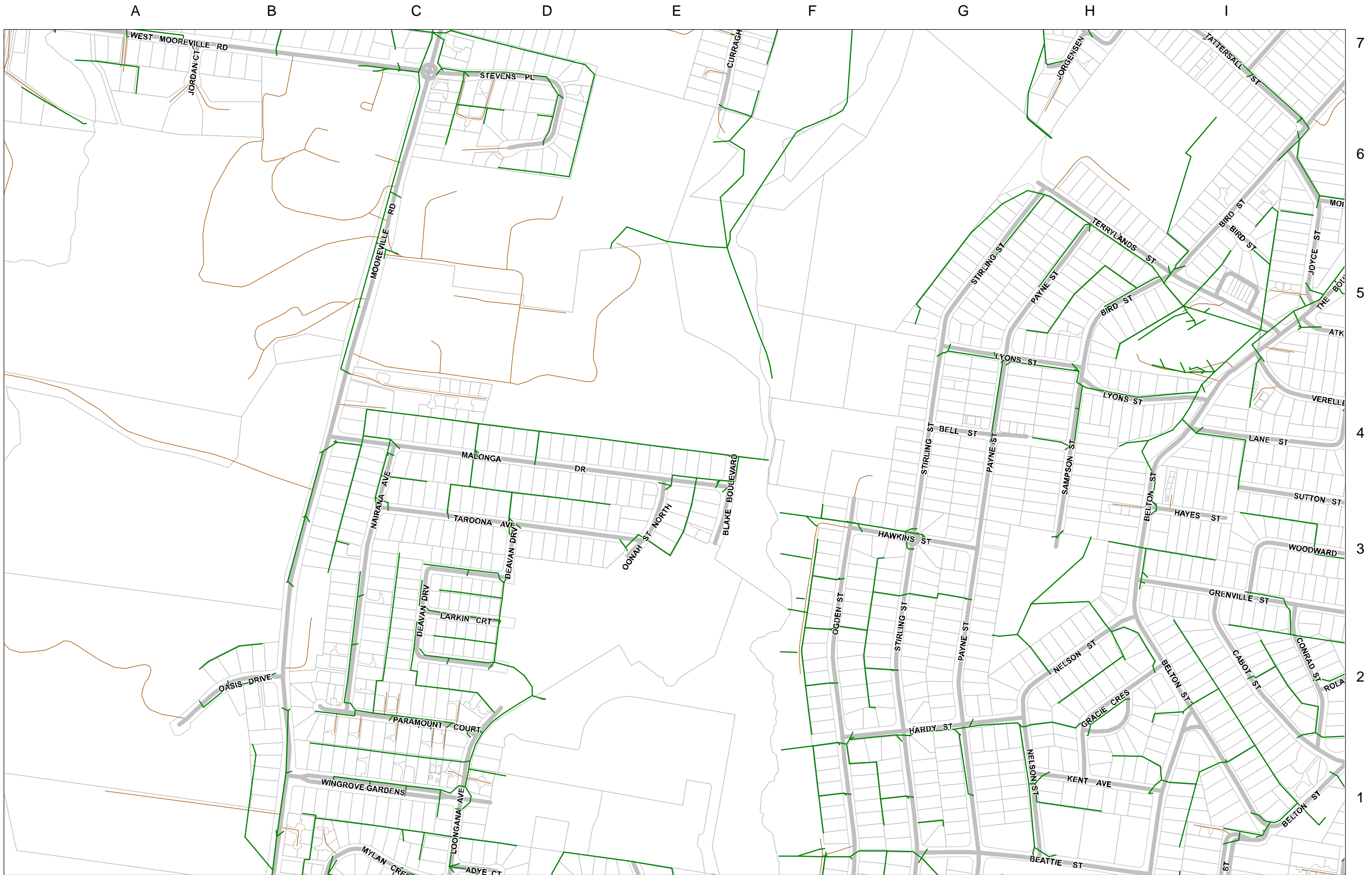




Sheet C2

Legend			
	State Highways		Roads Council to Construct (Highway Act)
	Council Roads - Sealed		Roads Leased (Highway Act)
	Council Roads - Unsealed		Stormwater District
	Private Roads, Tracks, Other		Stormwater Pipe



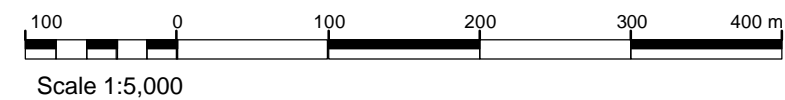
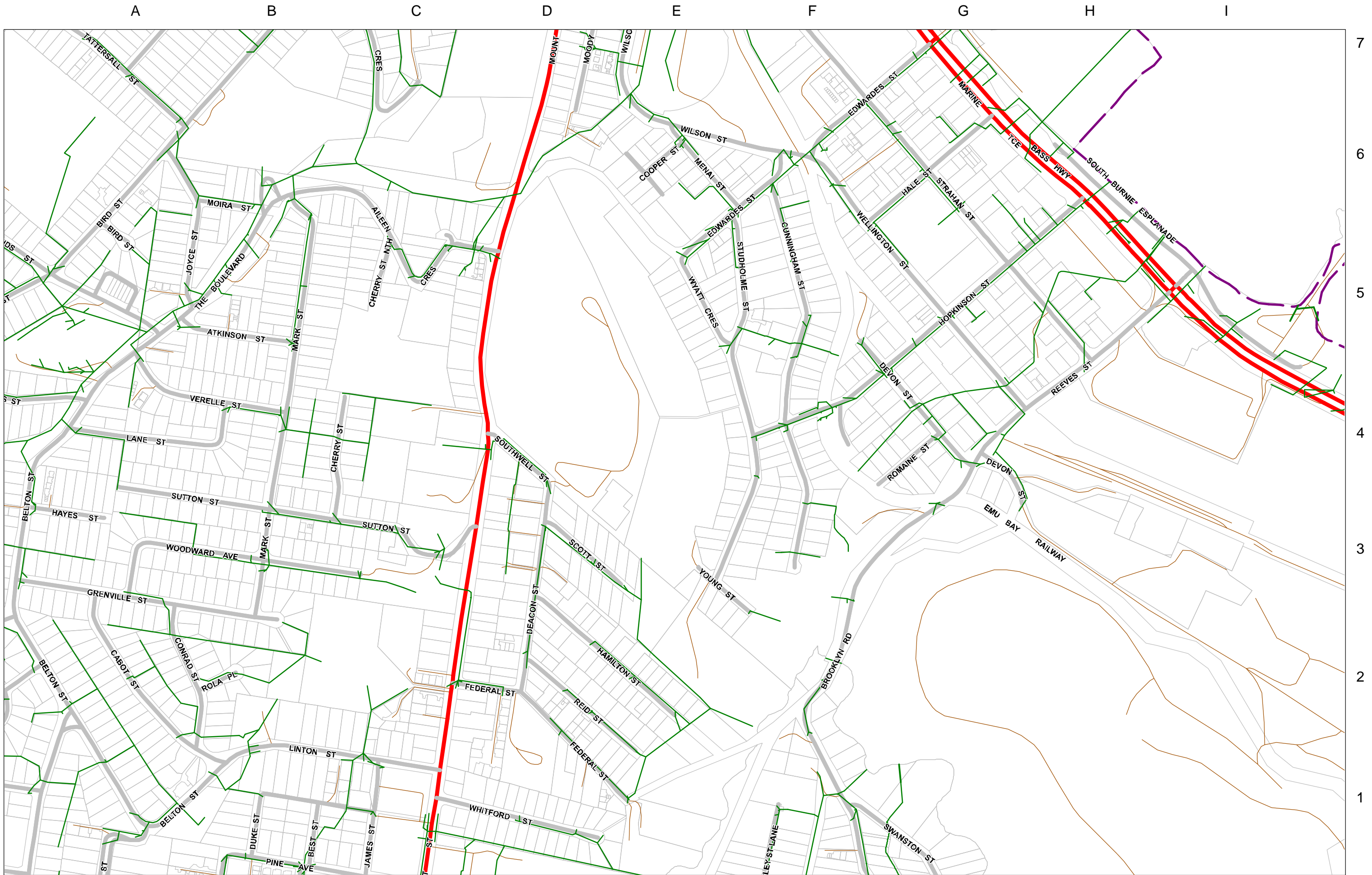


Sheet C3

Legend

- State Highways
- Council Roads - Sealed
- Council Roads - Unsealed
- Private Roads, Tracks, Other

- Roads Council to Construct (Highway Act)
- Roads Leased (Highway Act)
- Stormwater District
- Stormwater Pipe



Sheet C4

Legend

- State Highways
- Council Roads - Sealed
- Council Roads - Unsealed
- Private Roads, Tracks, Other

- Roads Council to Construct (Highway Act)
- Roads Leased (Highway Act)
- - - Stormwater District
- Stormwater Pipe

A

B

C

D

E

F

G

H

I

7

6

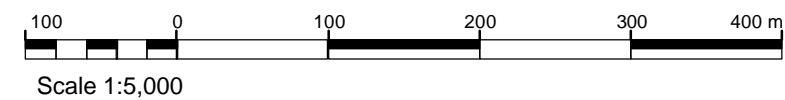
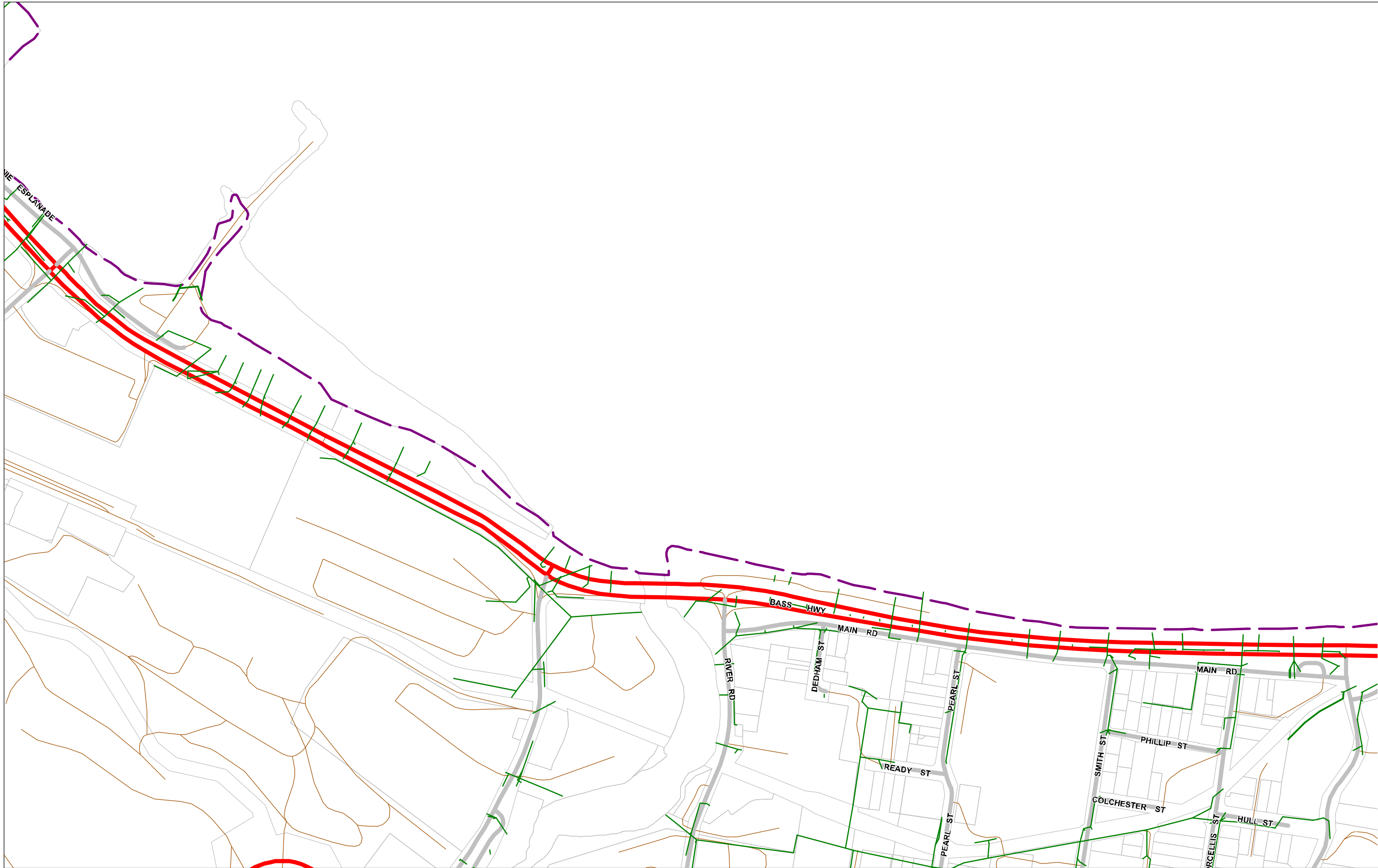
5

4

3

2

1



Sheet C5

Legend	
—	State Highways
—	Council Roads - Sealed
—	Council Roads - Unsealed
—	Private Roads, Tracks, Other
—	Roads Council to Construct (Highway Act)
—	Roads Leased (Highway Act)
—	Stormwater District
—	Stormwater Pipe



A

B

C

D

E

F

G

H

I

7

6

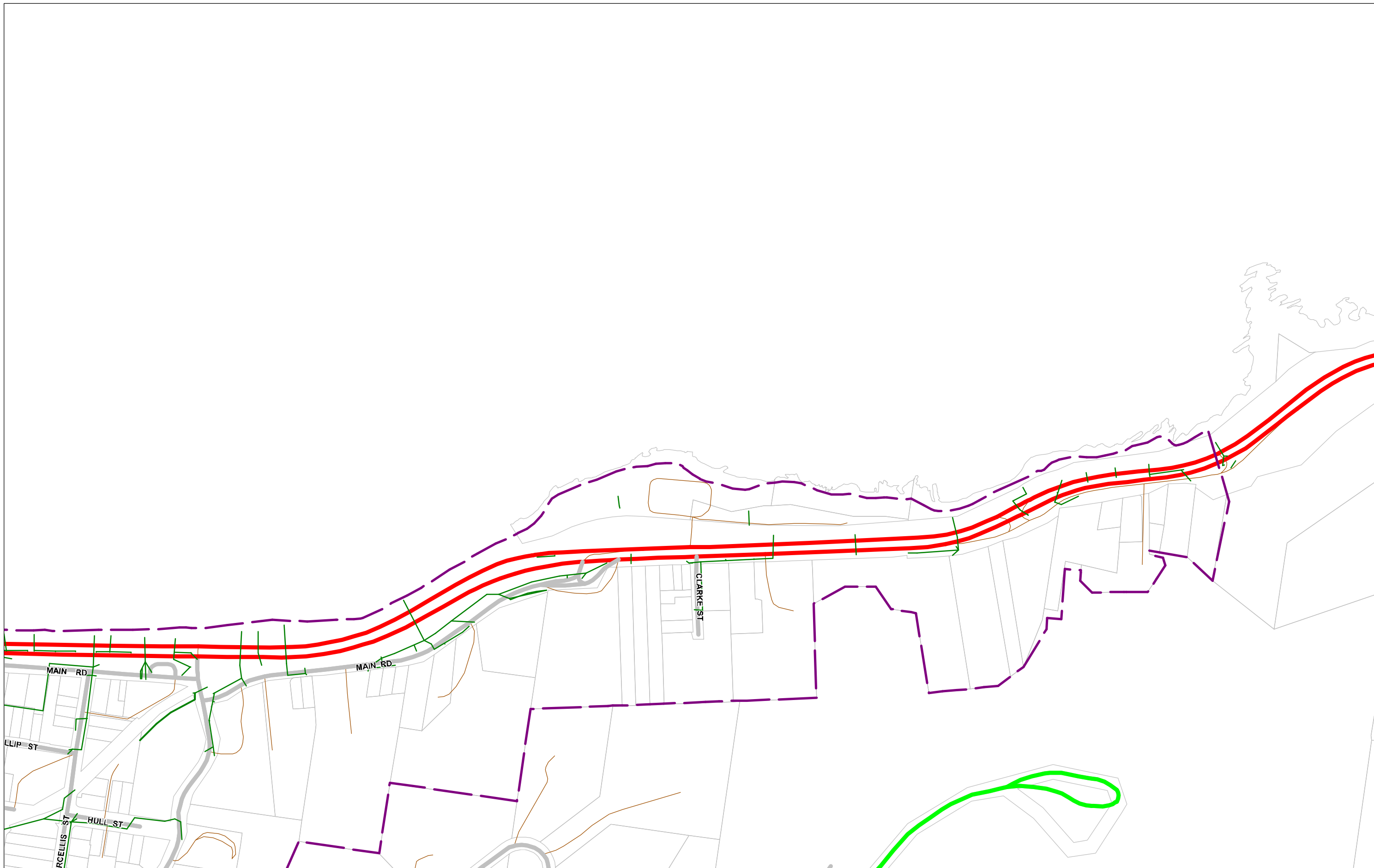
5

4

3

2

1



Scale 1:5,000

Sheet C6**Legend**

- State Highways
- Council Roads - Sealed
- Council Roads - Unsealed
- Private Roads, Tracks, Other

- Roads Council to Construct (Highway Act)
- Roads Leased (Highway Act)
- - - Stormwater District
- - - Stormwater Pipe

A

B

C

D

E

F

G

H

I

7

6

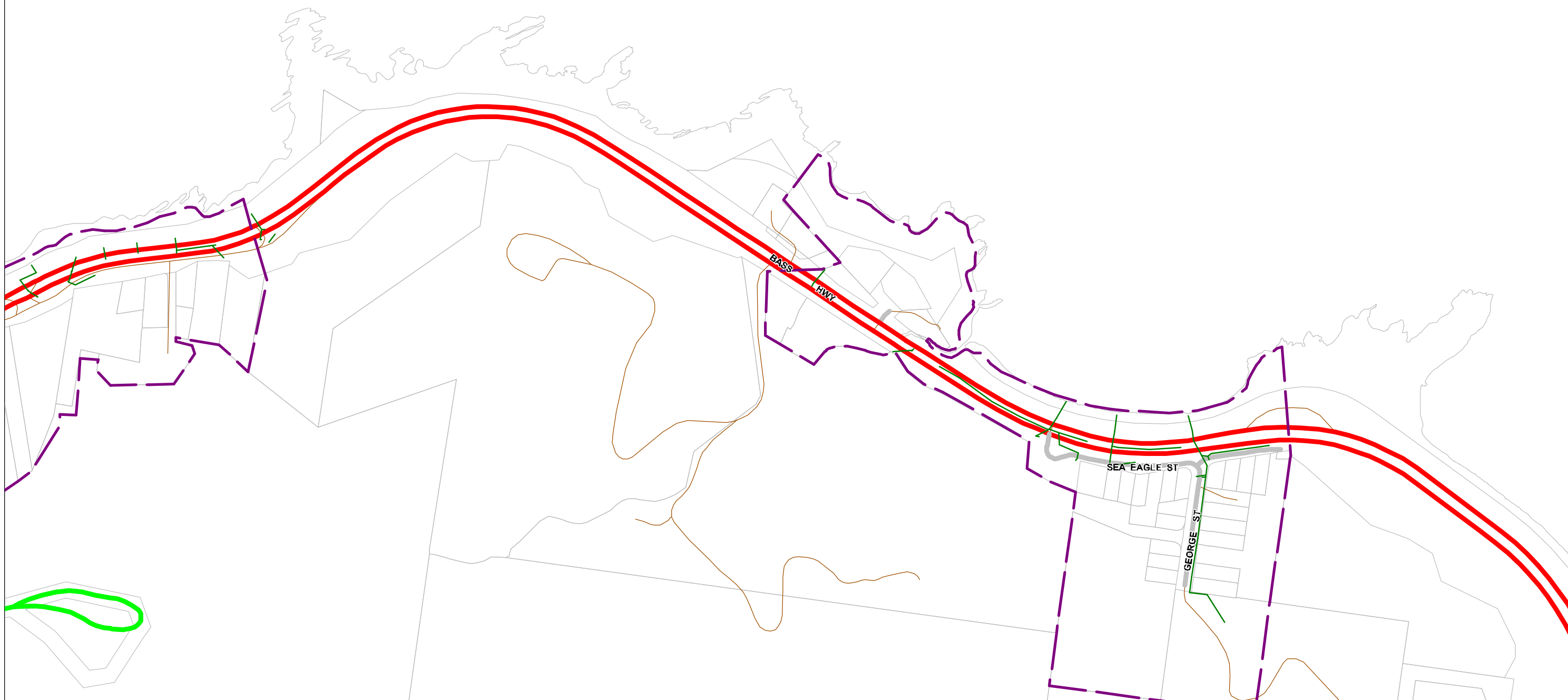
5

4

3

2

1



Scale 1:5,000

Sheet C7**Legend**

- State Highways
- Council Roads - Sealed
- Council Roads - Unsealed
- Private Roads, Tracks, Other

- Roads Council to Construct (Highway Act)
- Roads Leased (Highway Act)
- Stormwater District
- Stormwater Pipe

A

B

C

D

E

F

G

H

I

7

6

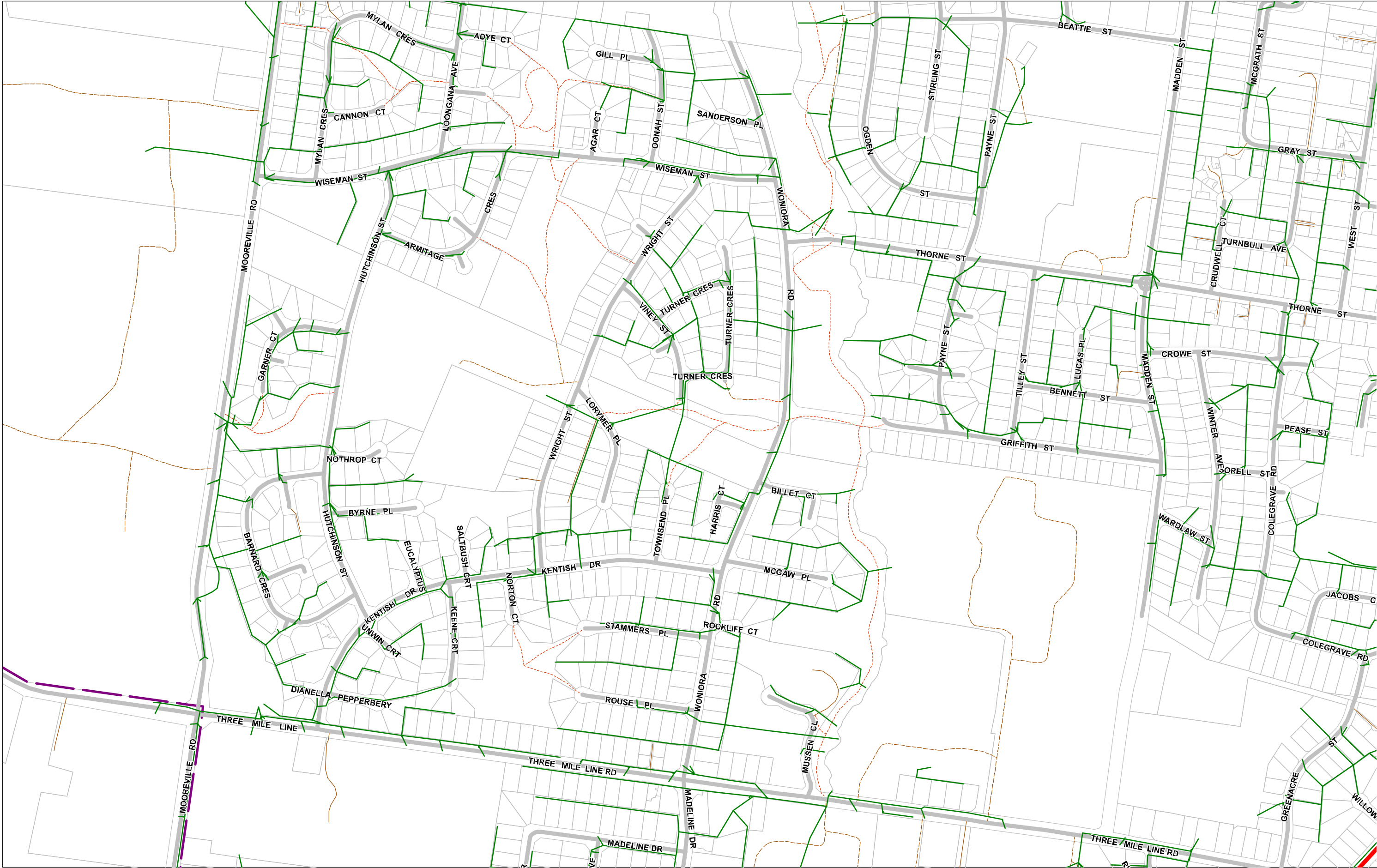
5

4

3

2

1

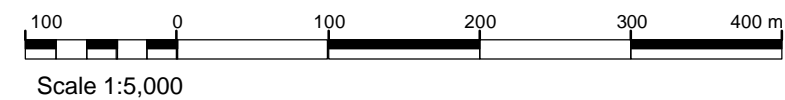
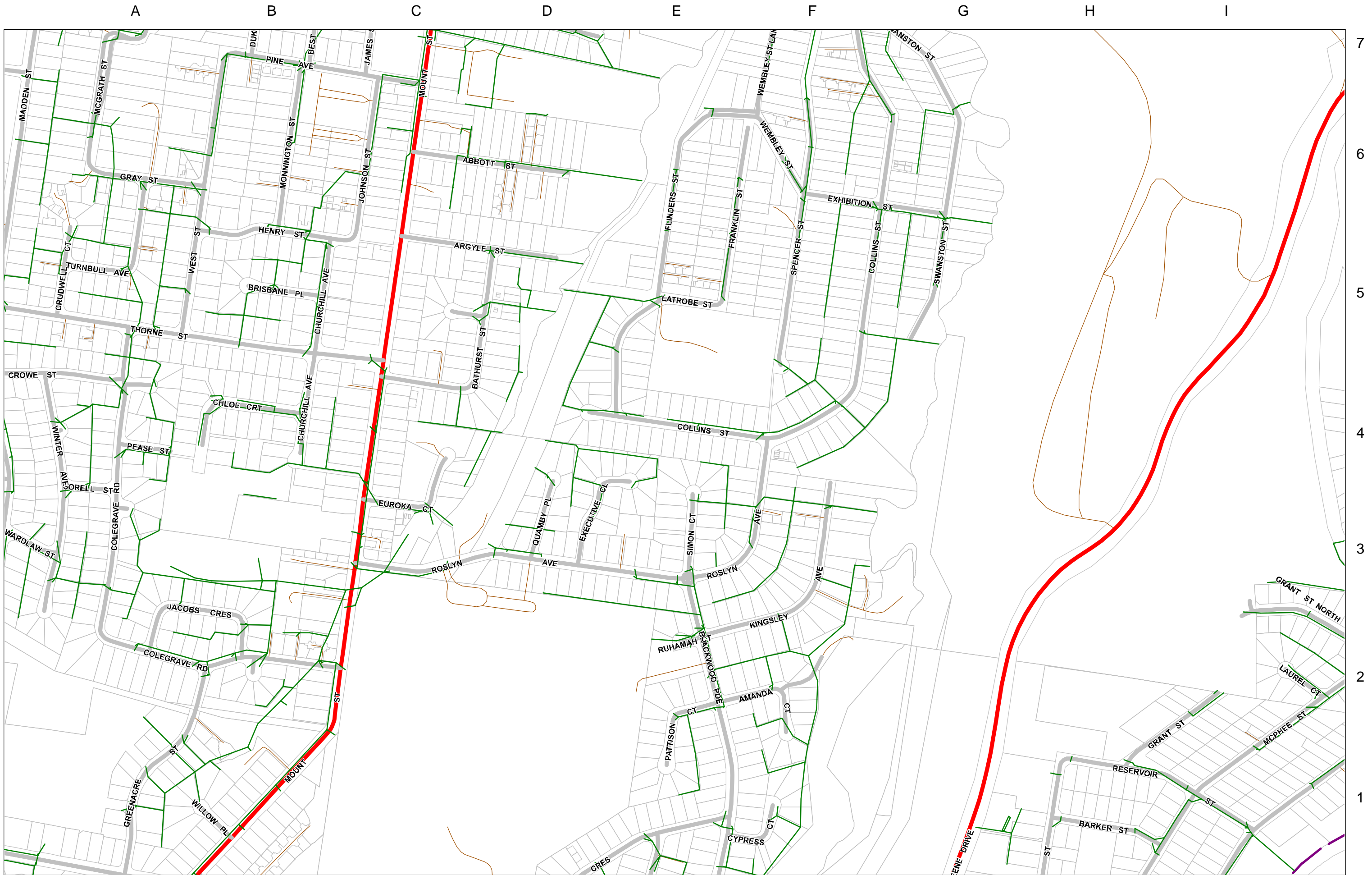


Sheet D3

This page forms part of the Council Map REG-CCS-CG-016 v10.0 approved by Council on 28 November 2023

Legend	
	State Highways
	Council Roads - Sealed
	Council Roads - Unsealed
	Private Roads, Tracks, Other
	Roads Council to Construct (Highway Act)
	Roads Leased (Highway Act)
	Stormwater District
	Stormwater Pipe





Sheet D4

Legend

- State Highways
- Council Roads - Sealed
- Council Roads - Unsealed
- Private Roads, Tracks, Other

- Roads Council to Construct (Highway Act)
- Roads Leased (Highway Act)
- Stormwater District
- Stormwater Pipe

A

B

C

D

E

F

G

H

I

7

6

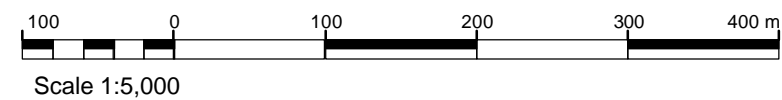
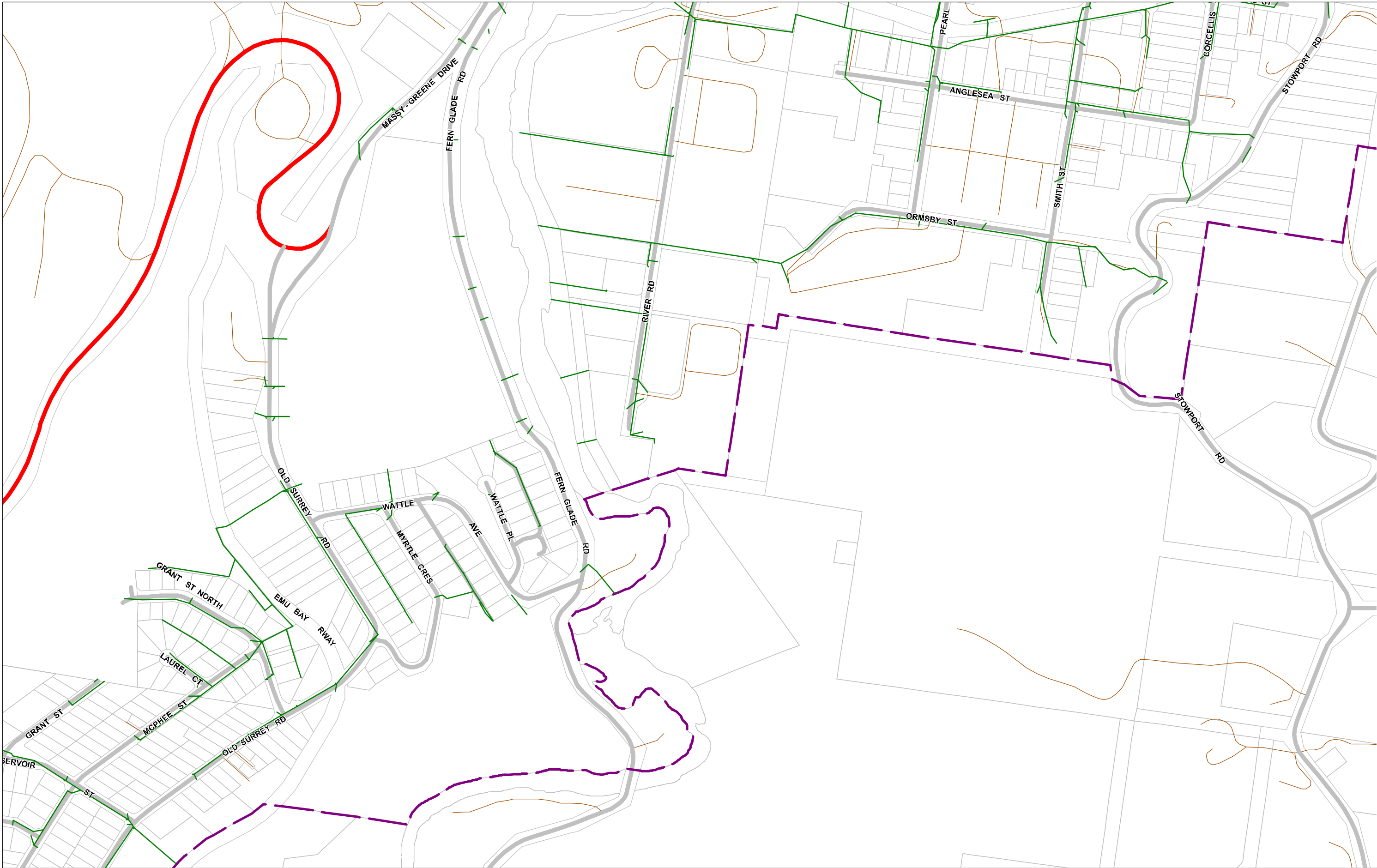
5

4

3

2

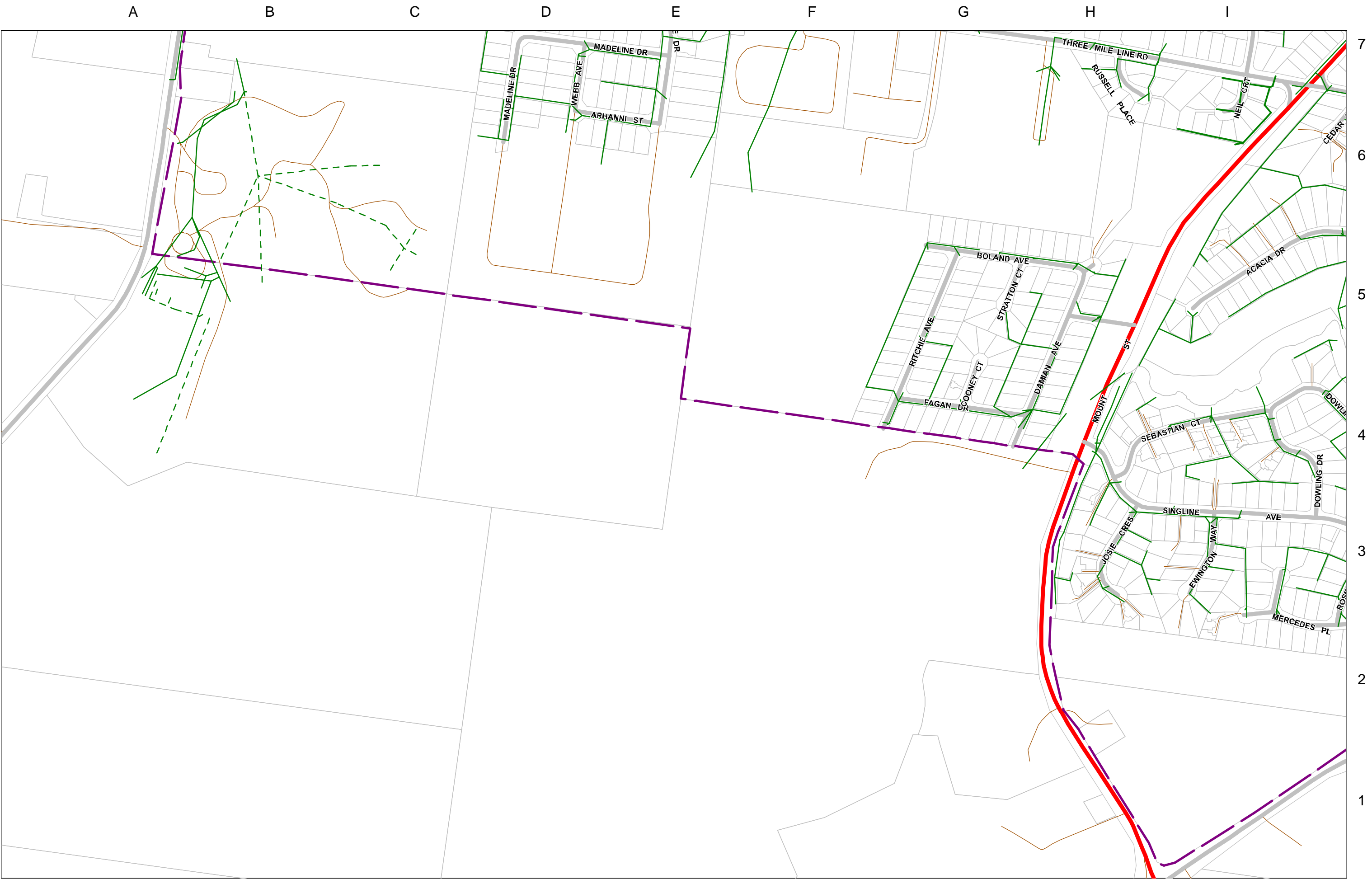
1



Sheet D5

Legend	
	State Highways
	Council Roads - Sealed
	Council Roads - Unsealed
	Private Roads, Tracks, Other
	Roads Council to Construct (Highway Act)
	Roads Leased (Highway Act)
	Stormwater District
	Stormwater Pipe





Sheet E3

Legend			
	State Highways		Roads Council to Construct (Highway Act)
	Council Roads - Sealed		Roads Leased (Highway Act)
	Council Roads - Unsealed		Stormwater District
	Private Roads, Tracks, Other		Stormwater Pipe



A

B

C

D

E

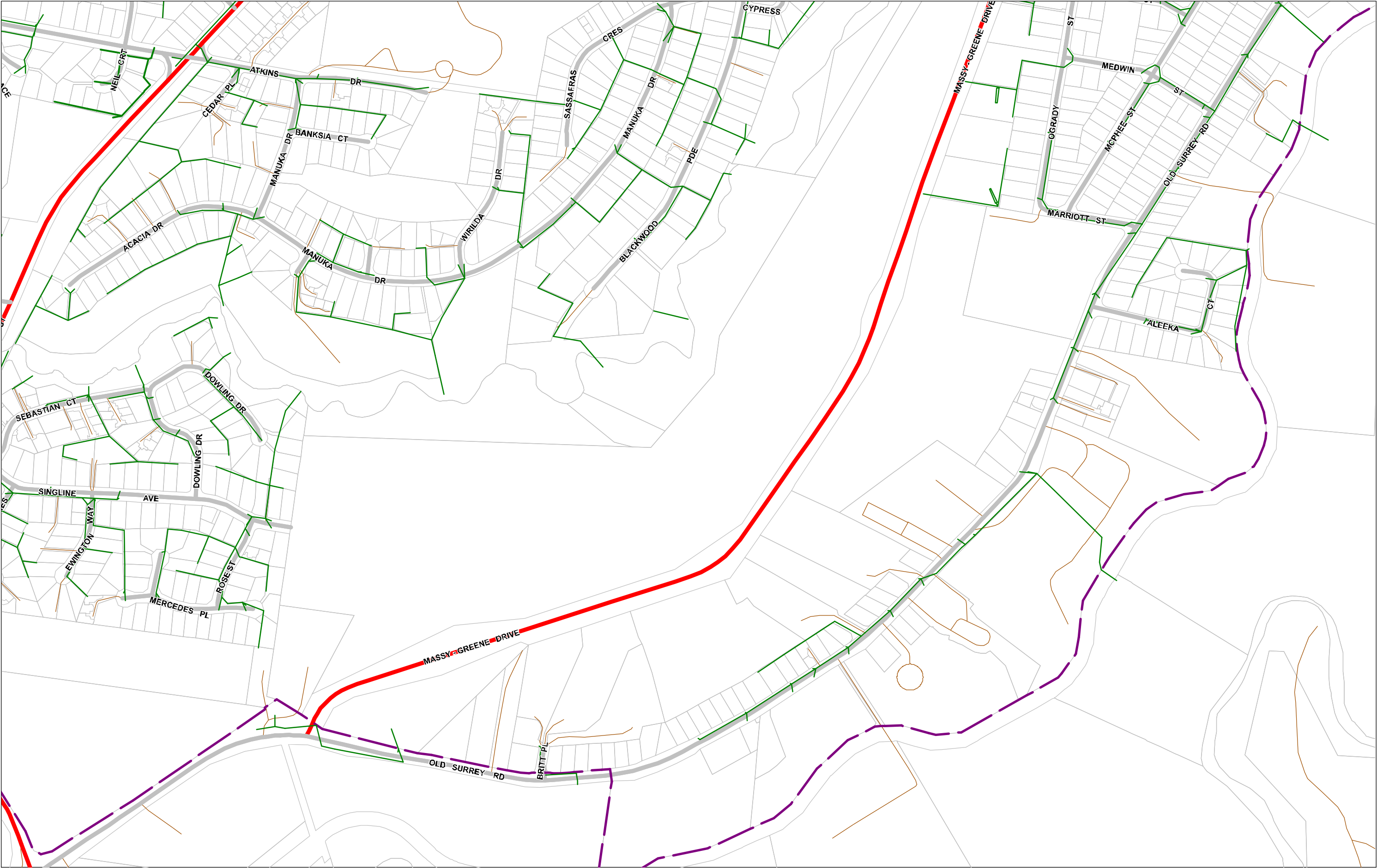
F

G

H

I

7
6
5
4
3
2
1



Sheet E4

Legend	
	State Highways
	Council Roads - Sealed
	Council Roads - Unsealed
	Private Roads, Tracks, Other
	Roads Council to Construct (Highway Act)
	Roads Leased (Highway Act)
	Stormwater District
	Stormwater Pipe



A

B

C

D

E

F

G

H

I

7

6


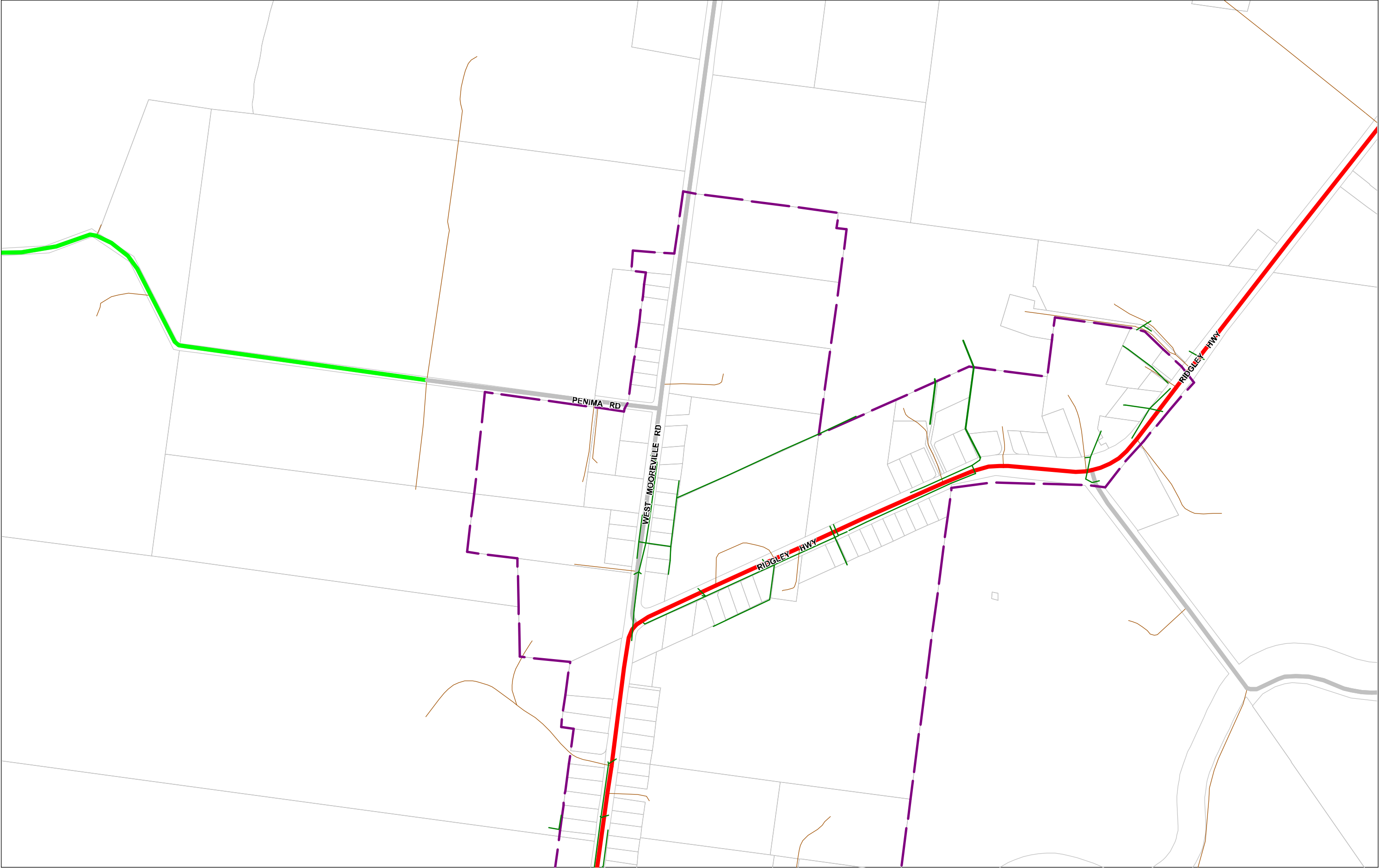
5

4

3

2

1



Sheet R1

Legend			
—	State Highways	—	Roads Council to Construct (Highway Act)
—	Council Roads - Sealed	—	Roads Leased (Highway Act)
—	Council Roads - Unsealed	- - -	Stormwater District
—	Private Roads, Tracks, Other	- - -	Stormwater Pipe



A

B

C

D

E

F

G

H

I

7

6

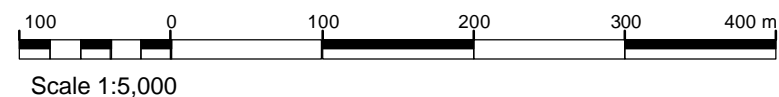
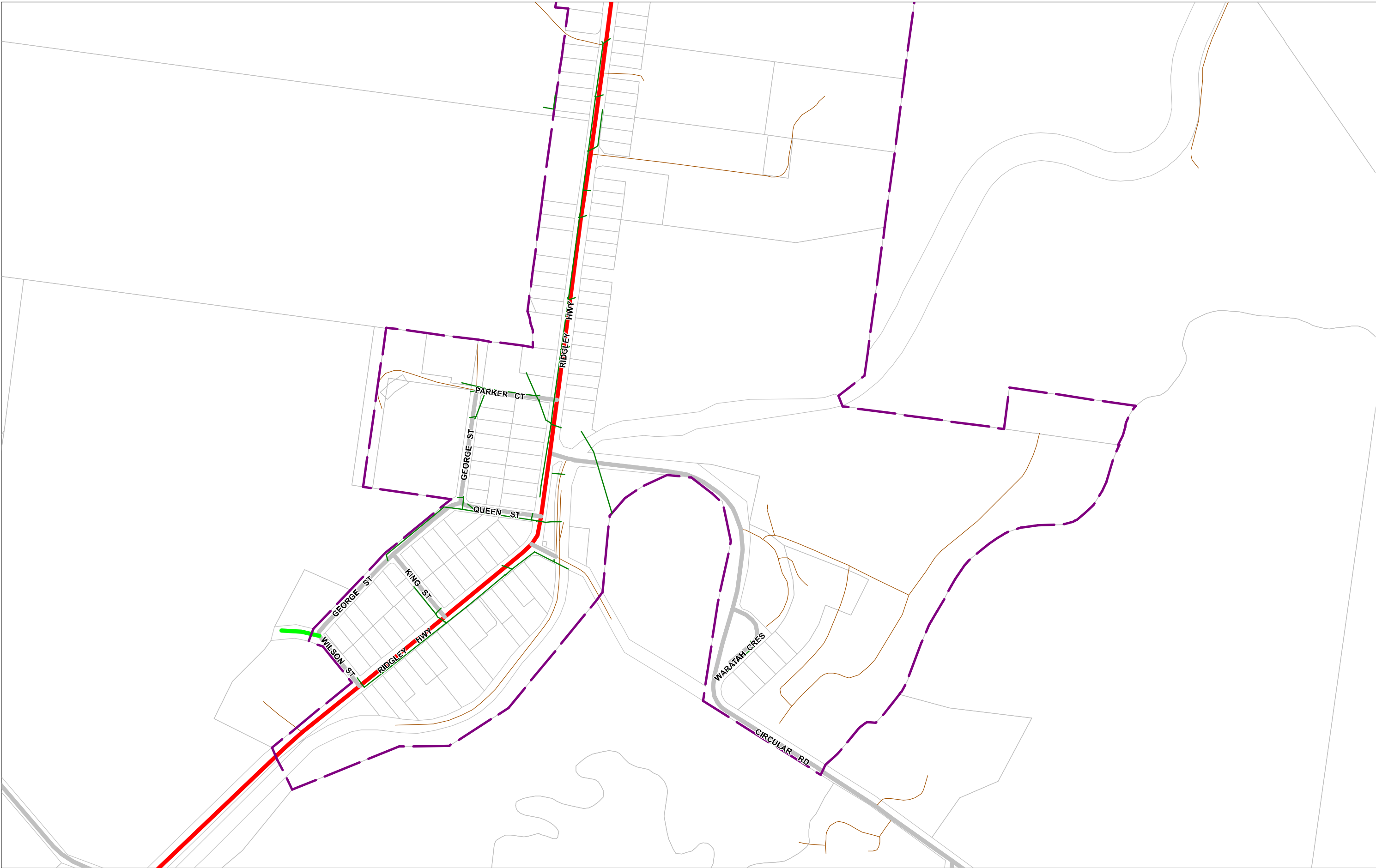
5

4

3

2

1



Sheet R2

Legend			
	State Highways		Roads Council to Construct (Highway Act)
	Council Roads - Sealed		Roads Leased (Highway Act)
	Council Roads - Unsealed		Stormwater District
	Private Roads, Tracks, Other		Stormwater Pipe

